

**NOTICE!!**

**These documents have been scanned!**

**Do not place un-scanned documents beneath this notice!**

**Do not remove this notice from this file!**

GPO Jacket No. 560-102  
Print Order 61540  
Rise Business Services, LLC  
Job=AZ15 5/2/2019



Box Number= AZ15016



Claim Begin-End: AMC438875-AMC438902

1 Initial Receipt



AZ15016-28

AMC438349-AMC438982




**United States Department of the Interior  
Bureau of Land Management**

DIV OF LANDS, MINRLS & ENERGY  
ONE N CENTRAL AVE  
PHOENIX, AZ 85004 -4427  
Phone: 602-417-9200

Receipt

No: 3615777

<b>Transaction #:</b> 3719368	
<b>Date of Transaction:</b> 07/27/2016	
CUSTOMER:	
	DRAKE CEMENT LLC 21803 N SCOTTSDALE RD STE 220 SCOTTSDALE, AZ 85255-7446 US

**ENTERED**  
JUL 29 2016  
BY 

LINE #	QTY	DESCRIPTION	REMARKS	UNIT PRICE	TOTAL
1	28.00	LOCATABLE MINERALS / MINING CLAIMS- NEW, UNADJUD, ONE OR MORE AUTH NOS / NEW MINING CLAIMS LOCATION FEE <b>CASES:</b> AMC438875/\$37.00, AMC438876/\$37.00, AMC438877/\$37.00, AMC438878/\$37.00, AMC438879/\$37.00, AMC438880/\$37.00, AMC438881/\$37.00, AMC438882/\$37.00, AMC438883/\$37.00, AMC438884/\$37.00, AMC438885/\$37.00, AMC438886/\$37.00, AMC438887/\$37.00, AMC438888/\$37.00, AMC438889/\$37.00, AMC438890/\$37.00, AMC438891/\$37.00, AMC438892/\$37.00, AMC438893/\$37.00, AMC438894/\$37.00, AMC438895/\$37.00, AMC438896/\$37.00, AMC438897/\$37.00, AMC438898/\$37.00, AMC438899/\$37.00, AMC438900/\$37.00, AMC438901/\$37.00, AMC438902/\$37.00		- n/a -	1036.00
2	28.00	LOCATABLE MINERALS / MINING CLAIMS- NEW, UNADJUD, ONE OR MORE AUTH NOS / NEW MINING CLAIM PROCESSING FEE <b>CASES:</b> AMC438875/\$20.00, AMC438876/\$20.00, AMC438877/\$20.00, AMC438878/\$20.00, AMC438879/\$20.00, AMC438880/\$20.00, AMC438881/\$20.00, AMC438882/\$20.00, AMC438883/\$20.00, AMC438884/\$20.00, AMC438885/\$20.00, AMC438886/\$20.00, AMC438887/\$20.00, AMC438888/\$20.00, AMC438889/\$20.00, AMC438890/\$20.00, AMC438891/\$20.00, AMC438892/\$20.00, AMC438893/\$20.00, AMC438894/\$20.00, AMC438895/\$20.00, AMC438896/\$20.00,		- n/a -	560.00

		AMC438897/\$20.00, AMC438898/\$20.00, AMC438899/\$20.00, AMC438900/\$20.00, AMC438901/\$20.00, AMC438902/\$20.00			
3	28.00	LOCATABLE MINERALS / MINING CLAIMS- NEW, UNADJUD, ONE OR MORE AUTH NOS / NEW MINING CLAIMS MAINTENANCE FEE CASES: AMC438875/\$155.00, AMC438876/\$155.00, AMC438877/\$155.00, AMC438878/\$155.00, AMC438879/\$155.00, AMC438880/\$155.00, AMC438881/\$155.00, AMC438882/\$155.00, AMC438883/\$155.00, AMC438884/\$155.00, AMC438885/\$155.00, AMC438886/\$155.00, AMC438887/\$155.00, AMC438888/\$155.00, AMC438889/\$155.00, AMC438890/\$155.00, AMC438891/\$155.00, AMC438892/\$155.00, AMC438893/\$155.00, AMC438894/\$155.00, AMC438895/\$155.00, AMC438896/\$155.00, AMC438897/\$155.00, AMC438898/\$155.00, AMC438899/\$155.00, AMC438900/\$155.00, AMC438901/\$155.00, AMC438902/\$155.00		- n/a -	4340.00
<b>TOTAL:</b>					<b>\$5,936.00</b>

PAYMENT INFORMATION			
1	AMOUNT:	5936.00	POSTMARKED: N/A
	TYPE:	CHECK	RECEIVED: 07/27/2016
	CHECK NO:	03166	
	NAME:	FENNEMORE CRAIG PC 2394 E CAMELBACK RD STE 600 PHOENIX AZ 85016-3429 US	

REMARKS

This receipt was generated by the automated BLM Collections and Billing System and is a paper representation of a portion of the official electronic record contained therein.

**NOTICE!!**

**These documents have been scanned!**

**Do not place un-scanned documents beneath this notice!**

**Do not remove this notice from this file!**

GPO Jacket No. 560-102  
Print Order 61540  
Rise Business Services, LLC  
Job=AZ15 5/2/2019



Box Number= AZ15016



Claim Begin-End: AMC438875-AMC438902

2 Correspondence



AZ15016-28

AMC438349-AMC438982

---

**NO  
DOCUMENTS  
FOUND**

NO DOCUMENTS FOUND  
NO DOCUMENTS FOUND

**NOTICE!!**

**These documents have been scanned!**

**Do not place un-scanned documents beneath this notice!**

**Do not remove this notice from this file!**

GPO Jacket No. 560-102  
Print Order 61540  
Rise Business Services, LLC  
Job=AZ15 5/2/2019



Box Number= AZ15016



Claim Begin-End: AMC438875-AMC438902

3 Transfers



AZ15016-28

AMC438349-AMC438982

---

**NO  
DOCUMENTS  
FOUND**

NO DOCUMENTS FOUND  
NO DOCUMENTS FOUND



**NOTICE!!**

**These documents have been scanned!**

**Do not place un-scanned documents beneath this notice!**

**Do not remove this notice from this file!**

GPO Jacket No. 560-102  
Print Order 61540  
Rise Business Services, LLC  
Job=AZ15 5/2/2019



Box Number= AZ15016



Claim Begin-End: AMC438875-AMC438902

4 Annual Filings



AZ15016-28

AMC438349-AMC438982




Affiant executes this Affidavit of Annual Claim Maintenance Fee Payment and Notice of Intent to Hold Mining Claims on this 25<sup>th</sup> day of July, 2018.

Marc A. Marra, AUTHORIZED AGENT  
Marc A. Marra, authorized agent

The foregoing Affidavit of Annual Claim Maintenance Fee Payment and Notice of Intent to Hold Mining Claims dated the 25<sup>th</sup> day of July, 2018, prepared for the benefit of Drake Cement, LLC, a Delaware limited liability company, consisting of a total of fifteen (15) pages, was sworn, subscribed and acknowledged before me this 25<sup>th</sup> day of July, 2018, by Marc A. Marra, authorized agent of Drake Cement, LLC, a Delaware limited liability company, for and on behalf of the company.

IN WITNESS WHEREOF, I hereunto set my hand and official seal.

Charlene Sarich  
Notary Public



RECEIVED  
MAY STATE OFFICE  
2018 JUL 25 P 2:09  
PHOENIX, ARIZONA

**EXHIBIT A**  
**TO AFFIDAVIT OF ANNUAL CLAIM MAINTENANCE FEE PAYMENT AND**  
**NOTICE OF INTENT TO HOLD MINING CLAIMS**

Unpatented mining claims and sites situated in the Puntenney Mining District, in Sections 4, 5, 6 and 7, Township 18 North, Range 1 West; Sections 1, 2, 3, 10, 11 and 15, Township 18 North, Range 2 West; Sections 32 and 33, Township 19 North, Range 1 West; and Sections 34, 35 and 36, Township 19 North, Range 2 West; G&SRB&M, Yavapai County, Arizona, the names of which together with the instrument numbers of recording of the location notices, and amendments thereto, in the official records of said county, and the serial numbers assigned by the Arizona State Office of the Bureau of Land Management, are as follows:

No.	Name of Claim	Instrument No.	BLM Serial No.
1	DC 1	2015-0042991	AMC433695 ✓
2	DC 2	2015-0042992	AMC433696
3	DC 3	2015-0042993	AMC433697
4	DC 4	2015-0042994	AMC433698
5	DC 5	2015-0042995	AMC433699
6	DC 6	2015-0042996	AMC433700
7	DC 7	2015-0042997	AMC433701
8	DC 8	2015-0042998	AMC433702
9	DC 9	2015-0042999	AMC433703 ✓
10	DC 15	2015-0043005	AMC433709 ✓
11	DC 16	2015-0043006	AMC433710
12	DC 17	2015-0043007	AMC433711
13	DC 18	2015-0043008	AMC433712 ✓
14	DC 10A	2016-0016965	AMC437465 ✓
15	DC 10B	2016-0016966	AMC437466
16	DC 11A	2016-0016967	AMC437467
17	DC 11B	2016-0016968	AMC437468
18	DC 12A	2016-0016969	AMC437469
19	DC 12B	2016-0016970	AMC437470
20	DC 13	2016-0016971	AMC437471
21	DC 14A	2016-0016972	AMC437472
22	DC 14B	2016-0016973	AMC437473
23	DC 19	2016-0016974	AMC437474 ✓

RECEIVED  
STATE OFFICE  
JUL 25 P 2:09  
PHOENIX, ARIZONA

No.	Name of Claim	Instrument No.	BLM Serial No.
24	DC 20	2016-0016975	AMC437475
25	DC 21	2016-0016976	AMC437476
26	DC 22	2016-0016977	AMC437477
27	DC 23	2016-0016978	AMC437478
28	DC 24	2016-0016979	AMC437479
29	DC 25	2016-0016980	AMC437480
30	DC 26	2016-0016981	AMC437481
31	DC 27	2016-0016982	AMC437482
32	DC 28	2016-0016983	AMC437483
33	DC 29	2016-0016984	AMC437484
34	DC 30	2016-0016985	AMC437485
35	DC 31	2016-0016986	AMC437486
36	DC 32	2016-0016987	AMC437487
37	DC 33	2016-0016988	AMC437488
38	DC 34	2016-0016989	AMC437489
39	DC 35	2016-0016990	AMC437490
40	DC 36	2016-0016991	AMC437491
41	DC 37	2016-0016992	AMC437492
42	DC 38	2016-0016993	AMC437493
43	DC 39	2016-0016994	AMC437494
44	DC 40	2016-0016995	AMC437495
45	DC 41	2016-0016996	AMC437496
46	DC 42	2016-0016997	AMC437497
47	DC 43	2016-0016998	AMC437498
48	DC 44	2016-0016999	AMC437499
49	DC 45	2016-0017000	AMC437500
50	DC 46	2016-0017001	AMC437501
51	DC 47	2016-0017002	AMC437502
52	DC 48	2016-0017003	AMC437503
53	DC 49	2016-0017004	AMC437504
54	DC 50	2016-0017005	AMC437505
55	DC 51	2016-0017006	AMC437506
56	DC 52	2016-0017007	AMC437507
57	DC 53	2016-0017008	AMC437508
58	DC 54	2016-0017009	AMC437509

No.	Name of Claim	Instrument No.	BLM Serial No.
59	DC 55	2016-0017010	AMC437510
60	DC 56	2016-0017011	AMC437511
61	DC 57	2016-0017012	AMC437512
62	DC 58	2016-0017013	AMC437513
63	DC 59	2016-0017014	AMC437514
64	DC 60	2016-0017015	AMC437515
65	DC 61	2016-0017016	AMC437516
66	DC 62	2016-0017017	AMC437517
67	DC 63	2016-0017018	AMC437518
68	DC 64	2016-0017019	AMC437519
69	DC 65	2016-0017020	AMC437520
70	DC 66	2016-0017021	AMC437521
71	DC 67	2016-0017022	AMC437522
72	DC 68	2016-0017023	AMC437523
73	DC 69	2016-0017024	AMC437524
74	DC 70	2016-0017025	AMC437525
75	DC 71	2016-0017026	AMC437526
76	DC 72	2016-0017027	AMC437527
77	DC 73	2016-0017028	AMC437528
78	DC 74	2016-0017029	AMC437529
79	DC 75	2016-0017030	AMC437530
80	DC 76	2016-0017031	AMC437531
81	DC 77	2016-0017032	AMC437532
82	DC 78	2016-0017033	AMC437533
83	DC 79	2016-0017034	AMC437534
84	DC 80	2016-0017035	AMC437535
85	DC 81	2016-0017036	AMC437536
86	DC 82	2016-0017037	AMC437537
87	DC 83	2016-0017038	AMC437538
88	DC 84	2016-0017039	AMC437539
89	DC 85	2016-0017040	AMC437540
90	DC 86	2016-0017041	AMC437541
91	DC 87	2016-0017042	AMC437542
92	DC 88	2016-0017043	AMC437543
93	DC 89	2016-0017044	AMC437544

PHOENIX, ARIZONA  
 JUL 25 P 2:10  
 RECEIVED OFFICE

No.	Name of Claim	Instrument No.	BLM Serial No.
94	DC 90	2016-0017045	AMC437545
95	DC 91	2016-0017046	AMC437546
96	DC 92	2016-0017047	AMC437547
97	DC 93	2016-0017048	AMC437548
98	DC 94	2016-0017049	AMC437549
99	DC 95	2016-0017050	AMC437550
100	DC 96	2016-0017051	AMC437551
101	DC 97	2016-0017052	AMC437552
102	DC 98	2016-0017053	AMC437553
103	DC 99	2016-0017054	AMC437554
104	DC 100	2016-0017055	AMC437555
105	DC 101	2016-0017056	AMC437556
106	DC 102	2016-0017057	AMC437557
107	DC 103	2016-0017058	AMC437558
108	DC 104	2016-0017059	AMC437559
109	DC 105	2016-0017060	AMC437560
110	DC 106	2016-0017061	AMC437561
111	DC 107	2016-0017062	AMC437562
112	DC 108	2016-0017063	AMC437563
113	DC 109	2016-0017064	AMC437564
114	DC 110	2016-0017065	AMC437565
115	DC 111	2016-0017066	AMC437566
116	DC 112	2016-0017067	AMC437567
117	DC 113	2016-0017068	AMC437568
118	DC 114	2016-0017069	AMC437569
119	DC 115	2016-0017070	AMC437570
120	DC 116	2016-0017071	AMC437571
121	DC 117	2016-0017072	AMC437572
122	DC 118	2016-0017073	AMC437573
123	DC 119	2016-0017074	AMC437574
124	DC 120	2016-0017075	AMC437575
125	DC 121	2016-0017076	AMC437576
126	DC 122	2016-0017077	AMC437577
127	DC 123	2016-0017078	AMC437578
128	DC 124	2016-0017079	AMC437579

RECEIVED  
OFFICE  
2019 JUL 25 P 2:10  
PHOENIX, ARIZONA

No.	Name of Claim	Instrument No.	BLM Serial No.
129	DC 125	2016-0017080	AMC437580
130	DC 126	2016-0017081	AMC437581
131	DC 127	2016-0017082	AMC437582
132	DC 128	2016-0017083	AMC437583
133	DC 129	2016-0017084	AMC437584
134	DC 130	2016-0017085	AMC437585
135	DC 131	2016-0017086	AMC437586
136	DC 132	2016-0017087	AMC437587
137	DC 133	2016-0017088	AMC437588
138	DC 134	2016-0017089	AMC437589
139	DC 135	2016-0017090	AMC437590
140	DC 136	2016-0017091	AMC437591
141	DC 137	2016-0017092	AMC437592
142	DC 138	2016-0017093	AMC437593
143	DC 139	2016-0017094	AMC437594
144	DC 140	2016-0017095	AMC437595
145	DC 141	2016-0017096	AMC437596
146	DC 142	2016-0017097	AMC437597
147	DC 143	2016-0017098	AMC437598
148	DC 144	2016-0017099	AMC437599
149	DC 145	2016-0017100	AMC437600
150	DC 146	2016-0017101	AMC437601
151	DC 147	2016-0017102	AMC437602
152	DC 148	2016-0017103	AMC437603
153	DC 149	2016-0017104	AMC437604
154	DC 150	2016-0017105	AMC437605
155	DC 151	2016-0017106	AMC437606
156	DC 152	2016-0017107	AMC437607
157	DC 153	2016-0017108	AMC437608
158	DC 154	2016-0017109	AMC437609
159	DC 155	2016-0017110	AMC437610
160	DC 156	2016-0017111	AMC437611
161	DC 157	2016-0017112	AMC437612
162	DC 158	2016-0017113	AMC437613
163	DC 159	2016-0017114	AMC437614

PHOENIX, ARIZONA  
 2018 JUL 25 P 2:10  
 RECEIVED OFFICE



No.	Name of Claim	Instrument No.	BLM Serial No.
164	DC 160	2016-0017115	AMC437615
165	DC 161	2016-0017116	AMC437616
166	DC 162	2016-0017117	AMC437617
167	DC 163	2016-0017118	AMC437618
168	DC 164	2016-0017119	AMC437619
169	DC 165	2016-0017120	AMC437620
170	DC 166	2016-0017121	AMC437621
171	DC 167	2016-0017122	AMC437622
172	DC 168	2016-0017123	AMC437623
173	DC 169	2016-0017124	AMC437624
174	DC 170	2016-0017125	AMC437625
175	DC 171	2016-0017126	AMC437626
176	DC 172	2016-0017127	AMC437627
177	DC 173	2016-0017128	AMC437628
178	DC 174	2016-0017129	AMC437629
179	DC 175	2016-0017130	AMC437630
180	DC 176	2016-0017131	AMC437631
181	DC 177	2016-0017132	AMC437632
182	DC 178	2016-0017133	AMC437633
183	DC 179	2016-0017134	AMC437634
184	DC 180	2016-0017135	AMC437635
185	DC 181	2016-0017136	AMC437636
186	DC 182	2016-0017137	AMC437637
187	DC 183	2016-0017138	AMC437638
188	DC 184	2016-0017139	AMC437639
189	DC 185	2016-0017140	AMC437640
190	DC 186	2016-0017141	AMC437641
191	DC 187	2016-0017142	AMC437642
192	DC 188	2016-0017143	AMC437643
193	DC 189	2016-0017144	AMC437644
194	DC 190	2016-0017145	AMC437645
195	DC 191	2016-0017146	AMC437646
196	DC 192	2016-0017147	AMC437647
197	DC 193	2016-0017148	AMC437648
198	DC 194	2016-0017149	AMC437649

PHOENIX, ARIZONA  
 JUL 25 P 2:10  
 RECEIVED  
 CLAIMS OFFICE

No.	Name of Claim	Instrument No.	BLM Serial No.
199	DC 195	2016-0017150	AMC437650
200	DC 196	2016-0017151	AMC437651
201	DC 197	2016-0017152	AMC437652
202	DC 198	2016-0017153	AMC437653
203	DC 199	2016-0017154	AMC437654
204	DC 200	2016-0017155	AMC437655
205	DC 201	2016-0017156	AMC437656
206	DC 202	2016-0017157	AMC437657
207	DC 203	2016-0017158	AMC437658
208	DC 204	2016-0017159	AMC437659
209	DC 205	2016-0017160	AMC437660
210	DC 206	2016-0017161	AMC437661
211	DC 207	2016-0017162	AMC437662
212	DC 208	2016-0017163	AMC437663
213	DC 209	2016-0017164	AMC437664
214	DC 210	2016-0017165	AMC437665
215	DC 211	2016-0017166	AMC437666
216	DC 212	2016-0017167	AMC437667
217	DC 213	2016-0017168	AMC437668
218	DC 214	2016-0017169	AMC437669
219	DC 215	2016-0017170	AMC437670
220	DC 216	2016-0017171	AMC437671
221	DC 217	2016-0017172	AMC437672
222	DC 218	2016-0017173	AMC437673
223	DC 219	2016-0017174	AMC437674
224	DC 220	2016-0017175	AMC437675
225	DC 221	2016-0017176	AMC437676
226	DC 222	2016-0017177	AMC437677
227	DC 223	2016-0017178	AMC437678
228	DC 224	2016-0017179	AMC437679
229	DC 225	2016-0017180	AMC437680
230	DC 226	2016-0017181	AMC437681
231	DC 227	2016-0017182	AMC437682
232	DC 228	2016-0017183	AMC437683
233	DC 229	2016-0017184	AMC437684

PHOENIX, ARIZONA  
JUL 25 P 2:10  
RECEIVED OFFICE

No.	Name of Claim	Instrument No.	BLM Serial No.
234	DC 230	2016-0017185	AMC437685
235	DC 231	2016-0017186	AMC437686
236	DC 232	2016-0017187	AMC437687
237	DC 233	2016-0017188	AMC437688
238	DC 234	2016-0017189	AMC437689
239	DC 235	2016-0017190	AMC437690
240	DC 236	2016-0017191	AMC437691
241	DC 237	2016-0017192	AMC437692
242	DC 238	2016-0017193	AMC437693
243	DC 239	2016-0017194	AMC437694
244	DC 240	2016-0017195	AMC437695
245	DC 241	2016-0017196	AMC437696
246	DC 242	2016-0017197	AMC437697
247	DC 243	2016-0017198	AMC437698
248	DC 244	2016-0017199	AMC437699
249	DC 245	2016-0017200	AMC437700
250	DC 246	2016-0017201	AMC437701
251	DC 247	2016-0017202	AMC437702
252	DC 248	2016-0017203	AMC437703
253	DC 249	2016-0017204	AMC437704
254	DC 250	2016-0017205	AMC437705
255	DC 251	2016-0017206	AMC437706
256	DC 252	2016-0017207	AMC437707
257	DC 253	2016-0017208	AMC437708
258	DC 254	2016-0017209	AMC437709
259	DC 255	2016-0017210	AMC437710
260	DC 256	2016-0017211	AMC437711
261	DC 257	2016-0017212	AMC437712
262	DC 258	2016-0017213	AMC437713
263	DC 259	2016-0017214	AMC437714
264	DC 260	2016-0017215	AMC437715
265	DC 261	2016-0017216	AMC437716
266	DC 262	2016-0017217	AMC437717
267	DC 263	2016-0017218	AMC437718
268	DC 264	2016-0017219	AMC437719

PHOENIX, ARIZONA  
 2016 JUL 25 P 2:10

No.	Name of Claim	Instrument No.	BLM Serial No.
269	DC 265	2016-0017220	AMC437720
270	DC 266	2016-0017221	AMC437721
271	DC 267	2016-0017222	AMC437722
272	DC 268	2016-0017223	AMC437723
273	DC 269	2016-0017224	AMC437724
274	DC 270	2016-0017225	AMC437725
275	DC 271	2016-0017226	AMC437726
276	DC 272	2016-0017227	AMC437727
277	DC 273	2016-0017228	AMC437728
278	DC 274	2016-0017229	AMC437729
279	DC 275	2016-0017230	AMC437730
280	DC 276	2016-0017231	AMC437731
281	DC 277	2016-0017232	AMC437732
282	DC 278	2016-0017233	AMC437733
283	DC 279	2016-0017234	AMC437734
284	DC 280	2016-0017235	AMC437735
285	DC 281	2016-0017236	AMC437736
286	DC 282	2016-0017237	AMC437737
287	DC 283	2016-0017238	AMC437738
288	DC 284	2016-0017239	AMC437739
289	DC 285	2016-0017240	AMC437740
290	DC 286	2016-0017241	AMC437741
291	DC 287	2016-0017242	AMC437742
292	DC 288	2016-0017243	AMC437743
293	DC 289	2016-0017244	AMC437744
294	DC 290	2016-0017245	AMC437745
295	DC 291	2016-0017246	AMC437746
296	DC 292	2016-0017247	AMC437747
297	DC 293	2016-0017248	AMC437748
298	DC 294	2016-0017249	AMC437749
299	DC 295	2016-0017250	AMC437750
300	DC 296	2016-0017251	AMC437751
301	DC 297	2016-0017252	AMC437752
302	DC 298	2016-0017253	AMC437753
303	DC 299	2016-0017254	AMC437754

PHOENIX, ARIZONA  
 2010 JUL 25 P 2: 10

No.	Name of Claim	Instrument No.	BLM Serial No.
304	DC 300	2016-0017255	AMC437755
305	DC 301	2016-0017256	AMC437756
306	DC 302	2016-0017257	AMC437757
307	DC 303	2016-0017258	AMC437758
308	DC 304	2016-0017259	AMC437759
309	DC 305	2016-0017260	AMC437760
310	DC 306	2016-0017261	AMC437761
311	DC 307	2016-0017262	AMC437762
312	DC 308	2016-0017263	AMC437763
313	DC 309	2016-0017264	AMC437764
314	DC 310	2016-0017265	AMC437765
315	DC 311	2016-0017266	AMC437766
316	DC 312	2016-0017267	AMC437767
317	DC 313	2016-0017268	AMC437768
318	DC 314A	2016-0017269	AMC437769
319	DC 314B	2016-0017270	AMC437770
320	DC 315A	2016-0017271	AMC437771
321	DC 315B	2016-0017272	AMC437772
322	DC 316	2016-0017273	AMC437773
323	DC 317	2016-0017274	AMC437774
324	DC 318	2016-0017275	AMC437775
325	DC 319	2016-0017276	AMC437776
326	DC 320	2016-0017277	AMC437777
327	DC 321	2016-0017278	AMC437778
328	DC 322A	2016-0017279	AMC437779
329	DC 322B	2016-0017280	AMC437780
330	DC 323A	2016-0017281	AMC437781
331	DC 323B	2016-0017282	AMC437782
332	DC 324	2016-0017283	AMC437783
333	DC 325	2016-0017284	AMC437784
334	DC 326	2016-0017285	AMC437785
335	DC 327	2016-0017286	AMC437786
336	DC 328	2016-0017287	AMC437787
337	DC 329	2016-0017288	AMC437788
338	DC 330A	2016-0017289	AMC437789

PHOENIX / PENDING  
 2018 JUL 25 P 2:10  
 FILE

No.	Name of Claim	Instrument No.	BLM Serial No.
339	DC 330B	2016-0017290	AMC437790
340	DC 331A	2016-0017291	AMC437791
341	DC 331B	2016-0017292	AMC437792
342	DC 332	2016-0017293	AMC437793
343	DC 333	2016-0017294	AMC437794
344	DC 334	2016-0017295	AMC437795
345	DC 335	2016-0017296	AMC437796
346	DC 336	2016-0017297	AMC437797
347	DC 337	2016-0017298	AMC437798
348	DC 338A	2016-0017299	AMC437799
349	DC 338B	2016-0017300	AMC437800
350	DC 339A	2016-0017301	AMC437801
351	DC 339B	2016-0017302	AMC437802
352	DC 340	2016-0017303	AMC437803
353	DC 341	2016-0017304	AMC437804
354	DC 342	2016-0017305	AMC437805
355	DC 343	2016-0017306	AMC437806
356	DC 344	2016-0017307	AMC437807
357	DC 345	2016-0017308	AMC437808
358	DC 346	2016-0017309	AMC437809
359	DC 347	2016-0017310	AMC437810
360	DC 348	2016-0017311	AMC437811
361	DC 349	2016-0036701	AMC438875
362	DC 350	2016-0036702	AMC438876
363	DC 351	2016-0036703	AMC438877
364	DC 352	2016-0036704	AMC438878
365	DC 353	2016-0036705	AMC438879
366	DC 354	2016-0036706	AMC438880
367	DC 355	2016-0036707	AMC438881
368	DC 356	2016-0036708	AMC438882
369	DC 357	2016-0036709	AMC438883
370	DC 358	2016-0036710	AMC438884
371	DC 359	2016-0036711	AMC438885
372	DC 360	2016-0036712	AMC438886
373	DC 361	2016-0036713	AMC438887

RECEIVED  
 JUL 25 P 2:10  
 HOENIX, ARIZONA

No.	Name of Claim	Instrument No.	BLM Serial No.
374	DC 362	2016-0036714	AMC438888
375	DC 363	2016-0036715	AMC438889
376	DC 364	2016-0036716	AMC438890
377	DC 365	2016-0036717	AMC438891
378	DC 366	2016-0036718	AMC438892
379	DC 367	2016-0036719	AMC438893
380	DC 368	2016-0036720	AMC438894
381	DC 369	2016-0036721	AMC438895
382	DC 370	2016-0036722	AMC438896
383	DC 371	2016-0036723	AMC438897
384	DC 372	2016-0036724	AMC438898
385	DC 373	2016-0036725	AMC438899
386	DC 374	2016-0036726	AMC438900
387	DC 375	2016-0036727	AMC438901
388	DC 376	2016-0036728	AMC438902

388 placer mining claims containing  $\leq 20$  acres each @ \$155/claim = \$60,140.00

RECEIVED  
BLM DISTRICT OFFICE  
2018 JUL 25 PM 2:10  
PHOENIX, ARIZONA

**United States Department of the Interior**  
**Bureau of Land Management**  
 DIV OF LANDS, MINRLS & ENERGY  
 ONE N CENTRAL AVE  
 PHOENIX, AZ 85004 -4427  
 Phone: 602-417-9200

Receipt

No: 4219389

<b>Transaction #:</b> 4334574	
<b>Date of Transaction:</b> 07/25/2018	
<b>CUSTOMER:</b>	
DRAKE CEMENT LLC 21803 N SCOTTSDALE RD STE 220 SCOTTSDALE, AZ 85255-7446 US	

LINE #	QTY	DESCRIPTION	REMARKS	UNIT PRICE	TOTAL
1	1.00	LOCATABLE MINERALS / MINING CLAIMS-NOT NEW-UNADJUD, ONE AUTH NO. ONLY / MINING CLAIM MONEY RECEIVED <b>CASES: AMC433695/\$60140.00</b>	2019 MAINTENANCE/388	- n/a -	60140.00
<b>TOTAL:</b>					<b>\$60,140.00</b>

PAYMENT INFORMATION			
1	AMOUNT:	60140.00	POSTMARKED: N/A
	TYPE:	CHECK	RECEIVED: 07/25/2018
	CHECK NO:	91395	
	NAME:	FENNEMORE CRAIG, P.C. 2394 EAST CAMELBACK ROAD SUITE 600 PHOENIX AZ 85016-3429 US	

REMARKS
PAID BY FENNEMORE CRAIG, P.C. IN TRUST FOR AND ON BEHALF OF DRAKE CEMENT, LLC

This receipt was generated by the automated BLM Collections and Billing System and is a paper representation of a portion of the official electronic record contained therein.






Affiant executes this Affidavit of Annual Claim Maintenance Fee Payment and Notice of Intent to Hold Mining Claims on this 20th day of July, 2017.

Marc A. Marra, AGENT  
Marc A. Marra, authorized agent

The foregoing Affidavit of Annual Claim Maintenance Fee Payment and Notice of Intent to Hold Mining Claims dated the 20th day of July, 2017, prepared for the benefit of Drake Cement, LLC, a Delaware limited liability company, consisting of a total of fifteen (15) pages, was sworn, subscribed and acknowledged before me this 20th day of July, 2017, by Marc A. Marra, authorized agent of Drake Cement, LLC, a Delaware limited liability company, for and on behalf of the company.

IN WITNESS WHEREOF, I hereunto set my hand and official seal.

Charlene Sarich  
Notary Public



PHOENIX, ARIZONA

2017 JUL 20 P 3:31

RECEIVED  
BLM AZ STATE OFFICE

**EXHIBIT A**  
**TO AFFIDAVIT OF ANNUAL CLAIM MAINTENANCE FEE PAYMENT AND**  
**NOTICE OF INTENT TO HOLD MINING CLAIMS**

Unpatented mining claims and sites situated in the Puntenney Mining District, in Sections 4, 5, 6 and 7, Township 18 North, Range 1 West; Sections 1, 2, 3, 10, 11 and 15, Township 18 North, Range 2 West; Sections 32 and 33, Township 19 North, Range 1 West; and Sections 34, 35 and 36, Township 19 North, Range 2 West; G&SRB&M, Yavapai County, Arizona, the names of which together with the instrument numbers of recording of the location notices, and amendments thereto, in the official records of said county, and the serial numbers assigned by the Arizona State Office of the Bureau of Land Management, are as follows:

No.	Name of Claim	Instrument No.	BLM Serial No.
1	DC 1	2015-0042991	AMC433695
2	DC 2	2015-0042992	AMC433696
3	DC 3	2015-0042993	AMC433697
4	DC 4	2015-0042994	AMC433698
5	DC 5	2015-0042995	AMC433699
6	DC 6	2015-0042996	AMC433700
7	DC 7	2015-0042997	AMC433701
8	DC 8	2015-0042998	AMC433702
9	DC 9	2015-0042999	AMC433703
10	DC 15	2015-0043005	AMC433709
11	DC 16	2015-0043006	AMC433710
12	DC 17	2015-0043007	AMC433711
13	DC 18	2015-0043008	AMC433712
14	DC 10A	2016-0016965	AMC437465
15	DC 10B	2016-0016966	AMC437466
16	DC 11A	2016-0016967	AMC437467
17	DC 11B	2016-0016968	AMC437468
18	DC 12A	2016-0016969	AMC437469
19	DC 12B	2016-0016970	AMC437470
20	DC 13	2016-0016971	AMC437471
21	DC 14A	2016-0016972	AMC437472
22	DC 14B	2016-0016973	AMC437473
23	DC 19	2016-0016974	AMC437474

RECEIVED  
 BLM AZ STATE OFFICE  
 2017 JUL 20 P 3: 31  
 PHOENIX, ARIZONA

No.	Name of Claim	Instrument No.	BLM Serial No.
24	DC 20	2016-0016975	AMC437475
25	DC 21	2016-0016976	AMC437476
26	DC 22	2016-0016977	AMC437477
27	DC 23	2016-0016978	AMC437478
28	DC 24	2016-0016979	AMC437479
29	DC 25	2016-0016980	AMC437480
30	DC 26	2016-0016981	AMC437481
31	DC 27	2016-0016982	AMC437482
32	DC 28	2016-0016983	AMC437483
33	DC 29	2016-0016984	AMC437484
34	DC 30	2016-0016985	AMC437485
35	DC 31	2016-0016986	AMC437486
36	DC 32	2016-0016987	AMC437487
37	DC 33	2016-0016988	AMC437488
38	DC 34	2016-0016989	AMC437489
39	DC 35	2016-0016990	AMC437490
40	DC 36	2016-0016991	AMC437491
41	DC 37	2016-0016992	AMC437492
42	DC 38	2016-0016993	AMC437493
43	DC 39	2016-0016994	AMC437494
44	DC 40	2016-0016995	AMC437495
45	DC 41	2016-0016996	AMC437496
46	DC 42	2016-0016997	AMC437497
47	DC 43	2016-0016998	AMC437498
48	DC 44	2016-0016999	AMC437499
49	DC 45	2016-0017000	AMC437500
50	DC 46	2016-0017001	AMC437501
51	DC 47	2016-0017002	AMC437502
52	DC 48	2016-0017003	AMC437503
53	DC 49	2016-0017004	AMC437504
54	DC 50	2016-0017005	AMC437505
55	DC 51	2016-0017006	AMC437506
56	DC 52	2016-0017007	AMC437507
57	DC 53	2016-0017008	AMC437508
58	DC 54	2016-0017009	AMC437509

PHOENIX, ARIZONA

2017 JUL 20 P 3: 31

RECEIVED  
BLM AZ STATE OFFICE

No.	Name of Claim	Instrument No.	BLM Serial No.
59	DC 55	2016-0017010	AMC437510
60	DC 56	2016-0017011	AMC437511
61	DC 57	2016-0017012	AMC437512
62	DC 58	2016-0017013	AMC437513
63	DC 59	2016-0017014	AMC437514
64	DC 60	2016-0017015	AMC437515
65	DC 61	2016-0017016	AMC437516
66	DC 62	2016-0017017	AMC437517
67	DC 63	2016-0017018	AMC437518
68	DC 64	2016-0017019	AMC437519
69	DC 65	2016-0017020	AMC437520
70	DC 66	2016-0017021	AMC437521
71	DC 67	2016-0017022	AMC437522
72	DC 68	2016-0017023	AMC437523
73	DC 69	2016-0017024	AMC437524
74	DC 70	2016-0017025	AMC437525
75	DC 71	2016-0017026	AMC437526
76	DC 72	2016-0017027	AMC437527
77	DC 73	2016-0017028	AMC437528
78	DC 74	2016-0017029	AMC437529
79	DC 75	2016-0017030	AMC437530
80	DC 76	2016-0017031	AMC437531
81	DC 77	2016-0017032	AMC437532
82	DC 78	2016-0017033	AMC437533
83	DC 79	2016-0017034	AMC437534
84	DC 80	2016-0017035	AMC437535
85	DC 81	2016-0017036	AMC437536
86	DC 82	2016-0017037	AMC437537
87	DC 83	2016-0017038	AMC437538
88	DC 84	2016-0017039	AMC437539
89	DC 85	2016-0017040	AMC437540
90	DC 86	2016-0017041	AMC437541
91	DC 87	2016-0017042	AMC437542
92	DC 88	2016-0017043	AMC437543
93	DC 89	2016-0017044	AMC437544

RECEIVED  
BLM AZ STATE OFFICE  
2017 JUL 20 P 3:31  
PHOENIX, ARIZONA

No.	Name of Claim	Instrument No.	BLM Serial No.
94	DC 90	2016-0017045	AMC437545
95	DC 91	2016-0017046	AMC437546
96	DC 92	2016-0017047	AMC437547
97	DC 93	2016-0017048	AMC437548
98	DC 94	2016-0017049	AMC437549
99	DC 95	2016-0017050	AMC437550
100	DC 96	2016-0017051	AMC437551
101	DC 97	2016-0017052	AMC437552
102	DC 98	2016-0017053	AMC437553
103	DC 99	2016-0017054	AMC437554
104	DC 100	2016-0017055	AMC437555
105	DC 101	2016-0017056	AMC437556
106	DC 102	2016-0017057	AMC437557
107	DC 103	2016-0017058	AMC437558
108	DC 104	2016-0017059	AMC437559
109	DC 105	2016-0017060	AMC437560
110	DC 106	2016-0017061	AMC437561
111	DC 107	2016-0017062	AMC437562
112	DC 108	2016-0017063	AMC437563
113	DC 109	2016-0017064	AMC437564
114	DC 110	2016-0017065	AMC437565
115	DC 111	2016-0017066	AMC437566
116	DC 112	2016-0017067	AMC437567
117	DC 113	2016-0017068	AMC437568
118	DC 114	2016-0017069	AMC437569
119	DC 115	2016-0017070	AMC437570
120	DC 116	2016-0017071	AMC437571
121	DC 117	2016-0017072	AMC437572
122	DC 118	2016-0017073	AMC437573
123	DC 119	2016-0017074	AMC437574
124	DC 120	2016-0017075	AMC437575
125	DC 121	2016-0017076	AMC437576
126	DC 122	2016-0017077	AMC437577
127	DC 123	2016-0017078	AMC437578
128	DC 124	2016-0017079	AMC437579

PHOENIX, ARIZONA

2017 JUL 20 P 3: 31

RECEIVED  
BLM AZ STATE OFFICE

No.	Name of Claim	Instrument No.	BLM Serial No.
129	DC 125	2016-0017080	AMC437580
130	DC 126	2016-0017081	AMC437581
131	DC 127	2016-0017082	AMC437582
132	DC 128	2016-0017083	AMC437583
133	DC 129	2016-0017084	AMC437584
134	DC 130	2016-0017085	AMC437585
135	DC 131	2016-0017086	AMC437586
136	DC 132	2016-0017087	AMC437587
137	DC 133	2016-0017088	AMC437588
138	DC 134	2016-0017089	AMC437589
139	DC 135	2016-0017090	AMC437590
140	DC 136	2016-0017091	AMC437591
141	DC 137	2016-0017092	AMC437592
142	DC 138	2016-0017093	AMC437593
143	DC 139	2016-0017094	AMC437594
144	DC 140	2016-0017095	AMC437595
145	DC 141	2016-0017096	AMC437596
146	DC 142	2016-0017097	AMC437597
147	DC 143	2016-0017098	AMC437598
148	DC 144	2016-0017099	AMC437599
149	DC 145	2016-0017100	AMC437600
150	DC 146	2016-0017101	AMC437601
151	DC 147	2016-0017102	AMC437602
152	DC 148	2016-0017103	AMC437603
153	DC 149	2016-0017104	AMC437604
154	DC 150	2016-0017105	AMC437605
155	DC 151	2016-0017106	AMC437606
156	DC 152	2016-0017107	AMC437607
157	DC 153	2016-0017108	AMC437608
158	DC 154	2016-0017109	AMC437609
159	DC 155	2016-0017110	AMC437610
160	DC 156	2016-0017111	AMC437611
161	DC 157	2016-0017112	AMC437612
162	DC 158	2016-0017113	AMC437613
163	DC 159	2016-0017114	AMC437614

PHOENIX, ARIZONA

2017 JUL 20 P 3: 31

RECEIVED  
BLM AZ STATE OFFICE

No.	Name of Claim	Instrument No.	BLM Serial No.
164	DC 160	2016-0017115	AMC437615
165	DC 161	2016-0017116	AMC437616
166	DC 162	2016-0017117	AMC437617
167	DC 163	2016-0017118	AMC437618
168	DC 164	2016-0017119	AMC437619
169	DC 165	2016-0017120	AMC437620
170	DC 166	2016-0017121	AMC437621
171	DC 167	2016-0017122	AMC437622
172	DC 168	2016-0017123	AMC437623
173	DC 169	2016-0017124	AMC437624
174	DC 170	2016-0017125	AMC437625
175	DC 171	2016-0017126	AMC437626
176	DC 172	2016-0017127	AMC437627
177	DC 173	2016-0017128	AMC437628
178	DC 174	2016-0017129	AMC437629
179	DC 175	2016-0017130	AMC437630
180	DC 176	2016-0017131	AMC437631
181	DC 177	2016-0017132	AMC437632
182	DC 178	2016-0017133	AMC437633
183	DC 179	2016-0017134	AMC437634
184	DC 180	2016-0017135	AMC437635
185	DC 181	2016-0017136	AMC437636
186	DC 182	2016-0017137	AMC437637
187	DC 183	2016-0017138	AMC437638
188	DC 184	2016-0017139	AMC437639
189	DC 185	2016-0017140	AMC437640
190	DC 186	2016-0017141	AMC437641
191	DC 187	2016-0017142	AMC437642
192	DC 188	2016-0017143	AMC437643
193	DC 189	2016-0017144	AMC437644
194	DC 190	2016-0017145	AMC437645
195	DC 191	2016-0017146	AMC437646
196	DC 192	2016-0017147	AMC437647
197	DC 193	2016-0017148	AMC437648
198	DC 194	2016-0017149	AMC437649

PHOENIX, ARIZONA

2017 JUL 20 P 3: 31

RECEIVED  
BLM AZ STATE OFFICE



No.	Name of Claim	Instrument No.	BLM Serial No.
199	DC 195	2016-0017150	AMC437650
200	DC 196	2016-0017151	AMC437651
201	DC 197	2016-0017152	AMC437652
202	DC 198	2016-0017153	AMC437653
203	DC 199	2016-0017154	AMC437654
204	DC 200	2016-0017155	AMC437655
205	DC 201	2016-0017156	AMC437656
206	DC 202	2016-0017157	AMC437657
207	DC 203	2016-0017158	AMC437658
208	DC 204	2016-0017159	AMC437659
209	DC 205	2016-0017160	AMC437660
210	DC 206	2016-0017161	AMC437661
211	DC 207	2016-0017162	AMC437662
212	DC 208	2016-0017163	AMC437663
213	DC 209	2016-0017164	AMC437664
214	DC 210	2016-0017165	AMC437665
215	DC 211	2016-0017166	AMC437666
216	DC 212	2016-0017167	AMC437667
217	DC 213	2016-0017168	AMC437668
218	DC 214	2016-0017169	AMC437669
219	DC 215	2016-0017170	AMC437670
220	DC 216	2016-0017171	AMC437671
221	DC 217	2016-0017172	AMC437672
222	DC 218	2016-0017173	AMC437673
223	DC 219	2016-0017174	AMC437674
224	DC 220	2016-0017175	AMC437675
225	DC 221	2016-0017176	AMC437676
226	DC 222	2016-0017177	AMC437677
227	DC 223	2016-0017178	AMC437678
228	DC 224	2016-0017179	AMC437679
229	DC 225	2016-0017180	AMC437680
230	DC 226	2016-0017181	AMC437681
231	DC 227	2016-0017182	AMC437682
232	DC 228	2016-0017183	AMC437683
233	DC 229	2016-0017184	AMC437684

PHOENIX, ARIZONA

2017 JUL 20 P 3:30

RECEIVED  
BLM AZ STATE OFFICE

No.	Name of Claim	Instrument No.	BLM Serial No.
234	DC 230	2016-0017185	AMC437685
235	DC 231	2016-0017186	AMC437686
236	DC 232	2016-0017187	AMC437687
237	DC 233	2016-0017188	AMC437688
238	DC 234	2016-0017189	AMC437689
239	DC 235	2016-0017190	AMC437690
240	DC 236	2016-0017191	AMC437691
241	DC 237	2016-0017192	AMC437692
242	DC 238	2016-0017193	AMC437693
243	DC 239	2016-0017194	AMC437694
244	DC 240	2016-0017195	AMC437695
245	DC 241	2016-0017196	AMC437696
246	DC 242	2016-0017197	AMC437697
247	DC 243	2016-0017198	AMC437698
248	DC 244	2016-0017199	AMC437699
249	DC 245	2016-0017200	AMC437700
250	DC 246	2016-0017201	AMC437701
251	DC 247	2016-0017202	AMC437702
252	DC 248	2016-0017203	AMC437703
253	DC 249	2016-0017204	AMC437704
254	DC 250	2016-0017205	AMC437705
255	DC 251	2016-0017206	AMC437706
256	DC 252	2016-0017207	AMC437707
257	DC 253	2016-0017208	AMC437708
258	DC 254	2016-0017209	AMC437709
259	DC 255	2016-0017210	AMC437710
260	DC 256	2016-0017211	AMC437711
261	DC 257	2016-0017212	AMC437712
262	DC 258	2016-0017213	AMC437713
263	DC 259	2016-0017214	AMC437714
264	DC 260	2016-0017215	AMC437715
265	DC 261	2016-0017216	AMC437716
266	DC 262	2016-0017217	AMC437717
267	DC 263	2016-0017218	AMC437718
268	DC 264	2016-0017219	AMC437719

PHOENIX, ARIZONA

2017 JUL 20 P 3: 30

RECEIVED  
BLM AZ STATE OFFICE

No.	Name of Claim	Instrument No.	BLM Serial No.
269	DC 265	2016-0017220	AMC437720
270	DC 266	2016-0017221	AMC437721
271	DC 267	2016-0017222	AMC437722
272	DC 268	2016-0017223	AMC437723
273	DC 269	2016-0017224	AMC437724
274	DC 270	2016-0017225	AMC437725
275	DC 271	2016-0017226	AMC437726
276	DC 272	2016-0017227	AMC437727
277	DC 273	2016-0017228	AMC437728
278	DC 274	2016-0017229	AMC437729
279	DC 275	2016-0017230	AMC437730
280	DC 276	2016-0017231	AMC437731
281	DC 277	2016-0017232	AMC437732
282	DC 278	2016-0017233	AMC437733
283	DC 279	2016-0017234	AMC437734
284	DC 280	2016-0017235	AMC437735
285	DC 281	2016-0017236	AMC437736
286	DC 282	2016-0017237	AMC437737
287	DC 283	2016-0017238	AMC437738
288	DC 284	2016-0017239	AMC437739
289	DC 285	2016-0017240	AMC437740
290	DC 286	2016-0017241	AMC437741
291	DC 287	2016-0017242	AMC437742
292	DC 288	2016-0017243	AMC437743
293	DC 289	2016-0017244	AMC437744
294	DC 290	2016-0017245	AMC437745
295	DC 291	2016-0017246	AMC437746
296	DC 292	2016-0017247	AMC437747
297	DC 293	2016-0017248	AMC437748
298	DC 294	2016-0017249	AMC437749
299	DC 295	2016-0017250	AMC437750
300	DC 296	2016-0017251	AMC437751
301	DC 297	2016-0017252	AMC437752
302	DC 298	2016-0017253	AMC437753
303	DC 299	2016-0017254	AMC437754

PHOENIX, ARIZONA

2011 JUL 20 P 3: 30

RECEIVED  
BLM AZ STATE OFFICE

No.	Name of Claim	Instrument No.	BLM Serial No.
304	DC 300	2016-0017255	AMC437755
305	DC 301	2016-0017256	AMC437756
306	DC 302	2016-0017257	AMC437757
307	DC 303	2016-0017258	AMC437758
308	DC 304	2016-0017259	AMC437759
309	DC 305	2016-0017260	AMC437760
310	DC 306	2016-0017261	AMC437761
311	DC 307	2016-0017262	AMC437762
312	DC 308	2016-0017263	AMC437763
313	DC 309	2016-0017264	AMC437764
314	DC 310	2016-0017265	AMC437765
315	DC 311	2016-0017266	AMC437766
316	DC 312	2016-0017267	AMC437767
317	DC 313	2016-0017268	AMC437768
318	DC 314A	2016-0017269	AMC437769
319	DC 314B	2016-0017270	AMC437770
320	DC 315A	2016-0017271	AMC437771
321	DC 315B	2016-0017272	AMC437772
322	DC 316	2016-0017273	AMC437773
323	DC 317	2016-0017274	AMC437774
324	DC 318	2016-0017275	AMC437775
325	DC 319	2016-0017276	AMC437776
326	DC 320	2016-0017277	AMC437777
327	DC 321	2016-0017278	AMC437778
328	DC 322A	2016-0017279	AMC437779
329	DC 322B	2016-0017280	AMC437780
330	DC 323A	2016-0017281	AMC437781
331	DC 323B	2016-0017282	AMC437782
332	DC 324	2016-0017283	AMC437783
333	DC 325	2016-0017284	AMC437784
334	DC 326	2016-0017285	AMC437785
335	DC 327	2016-0017286	AMC437786
336	DC 328	2016-0017287	AMC437787
337	DC 329	2016-0017288	AMC437788
338	DC 330A	2016-0017289	AMC437789

RECEIVED  
BLM AZ STATE OFFICE  
2011 JUL 20 P 3:30  
PHOENIX, ARIZONA

No.	Name of Claim	Instrument No.	BLM Serial No.
339	DC 330B	2016-0017290	AMC437790
340	DC 331A	2016-0017291	AMC437791
341	DC 331B	2016-0017292	AMC437792
342	DC 332	2016-0017293	AMC437793
343	DC 333	2016-0017294	AMC437794
344	DC 334	2016-0017295	AMC437795
345	DC 335	2016-0017296	AMC437796
346	DC 336	2016-0017297	AMC437797
347	DC 337	2016-0017298	AMC437798
348	DC 338A	2016-0017299	AMC437799
349	DC 338B	2016-0017300	AMC437800
350	DC 339A	2016-0017301	AMC437801
351	DC 339B	2016-0017302	AMC437802
352	DC 340	2016-0017303	AMC437803
353	DC 341	2016-0017304	AMC437804
354	DC 342	2016-0017305	AMC437805
355	DC 343	2016-0017306	AMC437806
356	DC 344	2016-0017307	AMC437807
357	DC 345	2016-0017308	AMC437808
358	DC 346	2016-0017309	AMC437809
359	DC 347	2016-0017310	AMC437810
360	DC 348	2016-0017311	AMC437811
361	DC 349	2016-0036701	AMC438875
362	DC 350	2016-0036702	AMC438876
363	DC 351	2016-0036703	AMC438877
364	DC 352	2016-0036704	AMC438878
365	DC 353	2016-0036705	AMC438879
366	DC 354	2016-0036706	AMC438880
367	DC 355	2016-0036707	AMC438881
368	DC 356	2016-0036708	AMC438882
369	DC 357	2016-0036709	AMC438883
370	DC 358	2016-0036710	AMC438884
371	DC 359	2016-0036711	AMC438885
372	DC 360	2016-0036712	AMC438886
373	DC 361	2016-0036713	AMC438887

RECEIVED  
BLM AZ STATE OFFICE  
2011 JUL 20 P 3:30  
PHOENIX, ARIZONA

No.	Name of Claim	Instrument No.	BLM Serial No.
374	DC 362	2016-0036714	AMC438888
375	DC 363	2016-0036715	AMC438889
376	DC 364	2016-0036716	AMC438890
377	DC 365	2016-0036717	AMC438891
378	DC 366	2016-0036718	AMC438892
379	DC 367	2016-0036719	AMC438893
380	DC 368	2016-0036720	AMC438894
381	DC 369	2016-0036721	AMC438895
382	DC 370	2016-0036722	AMC438896
383	DC 371	2016-0036723	AMC438897
384	DC 372	2016-0036724	AMC438898
385	DC 373	2016-0036725	AMC438899
386	DC 374	2016-0036726	AMC438900
387	DC 375	2016-0036727	AMC438901
388	DC 376	2016-0036728	AMC438902

388 placer mining claims containing <=20 acres each @ \$155/claim = \$60,140.00

RECEIVED  
 BLM AZ STATE OFFICE  
 2011 JUL 20 P 3:30  
 PHOENIX, ARIZONA

NO. OF CLAIMS 388  
 AMOUNT \$60,140.00  
 RECEIPT NO. 3897840  
 INIT. ESG  
 \*\* BLM-ASO\*\*

**United States Department of the Interior**  
**Bureau of Land Management**  
 DIV OF LANDS, MINRLS & ENERGY  
 ONE N CENTRAL AVE  
 PHOENIX, AZ 85004 -4427  
 Phone: 602-417-9200

Receipt

No: 3897840

<b>Transaction #:</b> 4007152	
<b>Date of Transaction:</b> 07/20/2017	
<b>CUSTOMER:</b>	
DRAKE CEMENT LLC 21803 N SCOTTSDALE RD STE 220 SCOTTSDALE, AZ 85255-7446 US	

LINE #	QTY	DESCRIPTION	REMARKS	UNIT PRICE	TOTAL
1	1.00	LOCATABLE MINERALS / MINING CLAIMS- NOT NEW-UNADJUD, ONE AUTH NO. ONLY / MINING CLAIM MONEY RECEIVED <b>CASES:</b> AMC433695/\$60140.00	2018 MAINT (388)	- n/a -	60140.00
<b>TOTAL:</b>					<b>\$60,140.00</b>

PAYMENT INFORMATION					
1	AMOUNT:	60140.00	POSTMARKED:	N/A	
	TYPE:	CHECK	RECEIVED:	07/20/2017	
	CHECK NO:	90964			
	NAME:	FENNEMORE CRAIG PC 2394 E CAMELBACK RD SUITE 600 PHOENIX AZ 85016 US			

<b>REMARKS</b>
<b>PAID BY FENNEMORE CRAIG IN TRUST FOR AND ON BELHALF OF DRAKE CEMENT LLC</b>

This receipt was generated by the automated BLM Collections and Billing System and is a paper representation of a portion of the official electronic record contained therein.






Affiant executes this Affidavit of Annual Claim Maintenance Fee Payment and Notice of Intent to Hold Mining Claims on this 9<sup>th</sup> day of August, 2016.

Marc A. Marra, AGENT  
Marc A. Marra, authorized agent

The foregoing Affidavit of Annual Claim Maintenance Fee Payment and Notice of Intent to Hold Mining Claims dated the 9<sup>th</sup> day of August, 2016, prepared for the benefit of Drake Cement, LLC, a Delaware limited liability company, consisting of a total of five (5) pages, was sworn, subscribed and acknowledged before me this 9<sup>th</sup> day of August, 2016, by Marc A. Marra, authorized agent of Drake Cement, LLC, a Delaware limited liability company, for and on behalf of the company.

IN WITNESS WHEREOF, I hereunto set my hand and official seal.

Melody Mae Tolliver  
Notary Public



PHOENIX, ARIZONA  
2016 AUG - 9 A 10: 09  
RECEIVED  
BLM AZ STATE OFFICE

NO. OF CLAIMS 28  
AMOUNT \$4340  
RECEIPT NO. 3624198  
INIT. [Signature]  
\*\* BLM-ASO\*\*

**EXHIBIT A**  
**TO AFFIDAVIT OF ANNUAL CLAIM MAINTENANCE FEE PAYMENT AND**  
**NOTICE OF INTENT TO HOLD MINING CLAIMS**

Unpatented mining claims and sites situated in the Puntenney Mining District, in Sections 4, 6 and 7, Township 18 North, Range 1 West, G&SRB&M, Yavapai County, Arizona, the names of which together with the instrument numbers of recording of the location notices, and amendments thereto, in the official records of said county, and the serial numbers assigned by the Arizona State Office of the Bureau of Land Management, are as follows:

No.	Name of Claim	Instrument No.	BLM Serial No.
1	DC 349	2016-0036701	AMC438875
2	DC 350	2016-0036702	AMC438876
3	DC 351	2016-0036703	AMC438877
4	DC 352	2016-0036704	AMC438878
5	DC 353	2016-0036705	AMC438879
6	DC 354	2016-0036706	AMC438880
7	DC 355	2016-0036707	AMC438881
8	DC 356	2016-0036708	AMC438882
9	DC 357	2016-0036709	AMC438883
10	DC 358	2016-0036710	AMC438884
11	DC 359	2016-0036711	AMC438885
12	DC 360	2016-0036712	AMC438886
13	DC 361	2016-0036713	AMC438887
14	DC 362	2016-0036714	AMC438888
15	DC 363	2016-0036715	AMC438889
16	DC 364	2016-0036716	AMC438890
17	DC 365	2016-0036717	AMC438891
18	DC 366	2016-0036718	AMC438892
19	DC 367	2016-0036719	AMC438893
20	DC 368	2016-0036720	AMC438894
21	DC 369	2016-0036721	AMC438895
22	DC 370	2016-0036722	AMC438896
23	DC 371	2016-0036723	AMC438897
24	DC 372	2016-0036724	AMC438898
25	DC 373	2016-0036725	AMC438899
26	DC 374	2016-0036726	AMC438900

PHOENIX, ARIZONA

2016 AUG -9 A 10: 09

RECEIVED  
 BLM AZ STATE OFFICE

No.	Name of Claim	Instrument No.	BLM Serial No.
27	DC 375	2016-0036727	AMC438901
28	DC 376	2016-0036728	AMC438902

28 placer mining claims containing <=20 acres each @ \$155/claim = \$4,340.00

RECEIVED  
BLM AZ STATE OFFICE  
2016 AUG - 9 A 10: 09  
HOENIX, ARIZONA

**United States Department of the Interior**  
**Bureau of Land Management**  
 DIV OF LANDS, MINRLS & ENERGY  
 ONE N CENTRAL AVE  
 PHOENIX, AZ 85004 -4427  
 Phone: 602-417-9200

Receipt

No: 3624198

<b>Transaction #:</b> 3727939	
<b>Date of Transaction:</b> 08/09/2016	
<b>CUSTOMER:</b>	
DRAKE CEMENT LLC 21803 N SCOTTSDALE RD STE 220 SCOTTSDALE, AZ 85255-7446 US	

LINE #	QTY	DESCRIPTION	REMARKS	UNIT PRICE	TOTAL
1	1.00	LOCATABLE MINERALS / MINING CLAIMS- NOT NEW-UNADJUD, ONE AUTH NO. ONLY / MINING CLAIM MONEY RECEIVED CASES: AMC438875/\$4340.00	2017 MAINT (28)	- n/a -	4340.00
<b>TOTAL:</b>					<b>\$4,340.00</b>

PAYMENT INFORMATION			
1	AMOUNT:	4340.00	POSTMARKED: N/A
	TYPE:	CHECK	RECEIVED: 08/09/2016
	CHECK NO:	03167	
	NAME:	FENNEMORE CRAIG PC 2394 E CAMELBACK RD STE 600 PHOENIX AZ 85016 US	

REMARKS

This receipt was generated by the automated BLM Collections and Billing System and is a paper representation of a portion of the official electronic record contained therein.

**NOTICE!!**

**These documents have been scanned!**

**Do not place un-scanned documents beneath this notice!**

**Do not remove this notice from this file!**

GPO Jacket No. 560-102  
Print Order 61540  
Rise Business Services, LLC  
Job=AZ15 5/2/2019



Box Number= AZ15016



Claim Begin-End: AMC438875-AMC438902

5 Miscellaneous



AZ15016-28

AMC438349-AMC438982

# FENNEMORE CRAIG, P.C.

2394 East Camelback Road, Suite 600  
Phoenix, Arizona 85016-3429  
(602) 916-5000

**Marc A. Marra**

Direct Phone: (602) 916-5450  
Direct Fax: (602) 916-5650  
mmarra@fclaw.com

**Law Offices**

Denver (303) 291-3200  
Las Vegas (702) 692-8000  
Nogales (520) 281-3480  
Phoenix (602) 916-5000  
Reno (775) 788-2200  
Tucson (520) 879-6800

August 16, 2016

**BY HAND DELIVERY**

Bureau of Land Management  
Arizona State Office  
One North Central Avenue, Suite 800  
Phoenix, Arizona 85004-4427

RECEIVED  
BLM AZ STATE OFFICE  
2016 AUG 16 A 11: 03  
PHOENIX, ARIZONA

Re: Recorded Versions of Location Notices for 28 Unpatented Placer Mining Claims; Drake Cement, LLC; DC 349 Through DC 376; AMC438875 Through AMC438902; Recorded in Yavapai County on July 28, 2016 as Fee #'s 2016-0036701 Through 2016-0036728

Dear Sir or Madam:


We represent Drake Cement, LLC ("Drake") in certain legal matters. On July 27, 2016, Drake filed with BLM the above referenced 28 original signature unpatented placer mining claims location notices. Subsequent to the filing and assignment of serial numbers by BLM (as AMC438875 through AMC438902), Drake recorded the original signature placer mining claim location notices in the county records (recorded on July 28, 2016 as Fee #'s 2016-0036701 through 2016-0036728 in the Official Records of Yavapai County, Arizona). As a follow up and for the case file records, attached at Tab A are recorded versions of same (each a "Location Notice").

We request that you date stamp each Location Notice as received by BLM, in the order set forth above, and return the originals to me for our files. Also, please indicate in the LR2000 database the recording information indicated on each Location Notice.

Please do not hesitate to contact me by telephone at 602-916-5450 or by email at mmarra@fclaw.com if you have any questions.

Sincerely,

FENNEMORE CRAIG, P.C.

  
Marc A. Marra

Attachments

11906244.1/018751.0012

# Tab A

PHOENIX, ARIZONA

2016 AUG 16 A 11:03

RECEIVED  
BLM AZ STATE OFFICE

Return to:  
Mr. Marc A. Marra, Esq.  
Fennemore Craig, P.C.  
2394 E Camelback Rd, Suite 600  
Phoenix AZ 85016-3429



ENTERED  
Ac 404  
JUN 15 2017  
RAM

**LOCATION NOTICE FOR PLACER MINING CLAIM**  
**STATE OF ARIZONA, COUNTY OF YAVAPAI**

**NOTICE IS HEREBY GIVEN** that the **DC 349** Placer Mining claim has been located by:  
**DRAKE CEMENT, LLC**  
whose current mailing address is: 21803 N Scottsdale Rd, Suite 220, Scottsdale, AZ 85255

RECEIVED  
BLM AZ STATE OFFICE  
2016 JUL 27 P 3:15  
PHOENIX, ARIZONA  
BLM Date Stamp

This Placer mining claim consists of approximately **20** acres.

The general course of this claim is **North to South** and it is situated in the Puntteney Mining District, Yavapai County, Arizona. This claim is **1320** feet in length and **660** feet in width. This claim is marked by five monuments, constructed of 2" x 2" wood posts extending 4' above the ground, one at each corner and one at the location monument for this claim.

The location monument on which this Location Notice is posted is situated within:

**Section 6, Township 18 North, Range 1 West**, Gila and Salt River Meridian, Yavapai County, Arizona.

The location monument is set inside the **Northwest** corner of this claim, approximately 4' **East** of the **West** line of the claim and 4' **South** of the **North** line of the claim.

This claim encompasses the following Quarter Section(s), Section(s), Township(s) and Range(s):

**NE ¼, SE ¼, SE ¼ &**

**SE ¼, SE ¼, SE ¼,**

**Section 6, T18N-R1W, G&SRM, Yavapai County, Arizona.**

Depicted on the attached claim map.

**THE SOUTHEAST CORNER OF THIS CLAIM IS 0'± NORTH & 0'± WEST OF THE SOUTHEAST CORNER OF SECTION 6, T18N-R1W.**

Located, dated and posted on the ground this 19<sup>th</sup> day of July, 2016

Drake Cement, LLC (Owner)

By: Jody A. Stone  
Jody A. Stone, RLS (Agent)

AMC 438875

PHOENIX, ARIZONA

RECEIVED  
BLM AZ STATE OFFICE



# "DC 349"

## PLACER MINING CLAIM


NE1/4, SE1/4, SE1/4

&

SE1/4, SE1/4, SE1/4 OF SECTION 6

T18N-R1W, G&SRM, YAVAPAI COUNTY, AZ

ALL CLAIMS ARE 1320' IN LENGTH & 660' IN WIDTH



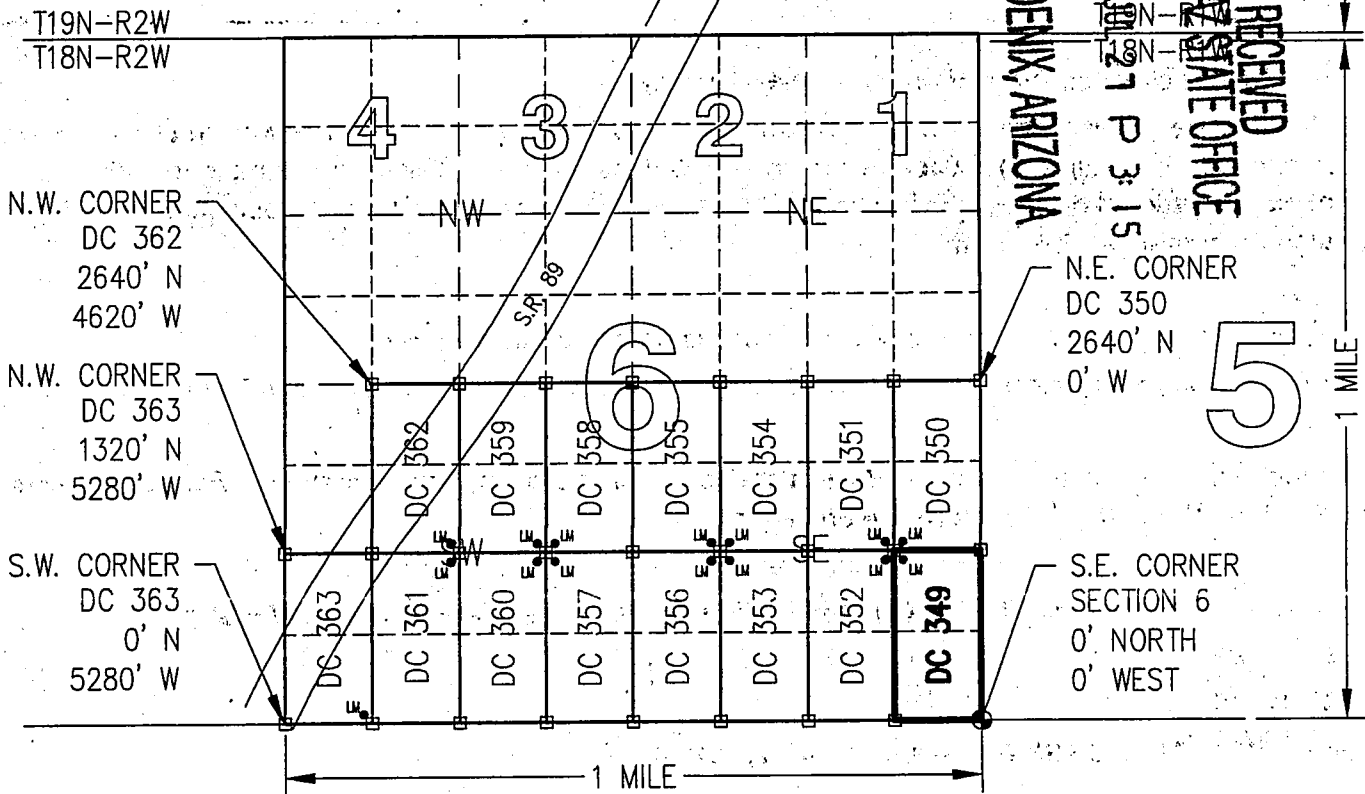
PRESCOTT-ASHFORK  
(U.S. No. 89) HIGHWAY  
ROADSIDE ZONE

SCALE 1"=1500'



RECEIVED  
 BLM STATE OFFICE  
 PHOENIX, ARIZONA  
 2016 JUN 27 P 3:15

5



AHC1439975

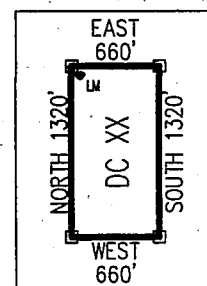
CLAIM ACREAGE = 20.00 +/- ACRES

### TYPICAL CLAIM DETAIL

(NOT TO SCALE)

□ INDICATES CORNER OF PLACER CLAIM.  
SET 2"x2"x5' WOODEN POST (TYPICAL).

LM • INDICATES LOCATION MONUMENT. SET 2"x2"x5' WOODEN POST (INSIDE THE PLACER CLAIM) 4' by 4' FROM A CORNER POST WITH A PLASTIC BOTTLE ATTACHED CONTAINING THE LOCATION NOTICE (TYPICAL).



LOCATORS: DRAKE CEMENT, LLC  
21803 N Scottsdale Rd, Suite 220,  
Scottsdale, AZ 85255



Return to:  
Mr. Marc A. Marra, Esq.  
Fennemore Craig, P.C.  
2394 E Camelback Rd, Suite 600  
Phoenix AZ 85016-3429

**LOCATION NOTICE FOR PLACER MINING CLAIM  
STATE OF ARIZONA, COUNTY OF YAVAPAI**

**NOTICE IS HEREBY GIVEN** that the **DC 350** Placer Mining claim has been located by:  
**DRAKE CEMENT, LLC**  
whose current mailing address is: 21803 N Scottsdale Rd,  
Suite 220, Scottsdale, AZ 85255

RECEIVED  
BLM AZ STATE OFFICE  
2016 JUL 27 P 3:15  
PHOENIX, ARIZONA  
BLM  
Date  
Stamp

This Placer mining claim consists of approximately **20** acres.

The general course of this claim is **North to South** and it is situated in the Puntteney Mining District, Yavapai County, Arizona. This claim is **1320** feet in length and **660** feet in width. This claim is marked by five monuments, constructed of 2" x 2" wood posts extending 4' above the ground, one at each corner and one at the location monument for this claim.

The location monument on which this Location Notice is posted is situated within:

**Section 6, Township 18 North, Range 1 West**, Gila and Salt River Meridian, Yavapai County, Arizona.

The location monument is set inside the **Southwest** corner of this claim, approximately 4' **East** of the **West** line of the claim and 4' **North** of the **South** line of the claim.

This claim encompasses the following Quarter Section(s), Section(s), Township(s) and Range(s):

**NE 1/4, NE 1/4, SE 1/4 &**

**SE 1/4, NE 1/4, SE 1/4,**

**Section 6, T18N-R1W, G&SRM, Yavapai County, Arizona.**


Depicted on the attached claim map.

**THE SOUTHEAST CORNER OF THIS CLAIM IS 1320'± NORTH & 0'± WEST OF THE SOUTHEAST CORNER OF SECTION 6, T18N-R1W.**

PHOENIX, ARIZONA

Located, dated and posted on the ground this 19<sup>th</sup> day of July, 2016

Drake Cement, LLC (Owner)

By:   
Jody A. Stone, RLS (Agent)

RECEIVED  
BLM AZ STATE OFFICE

ANCH 38876

# "DC 350"

## PLACER MINING CLAIM

NE1/4, NE1/4, SE1/4

&

SE1/4, NE1/4, SE1/4 OF SECTION 6

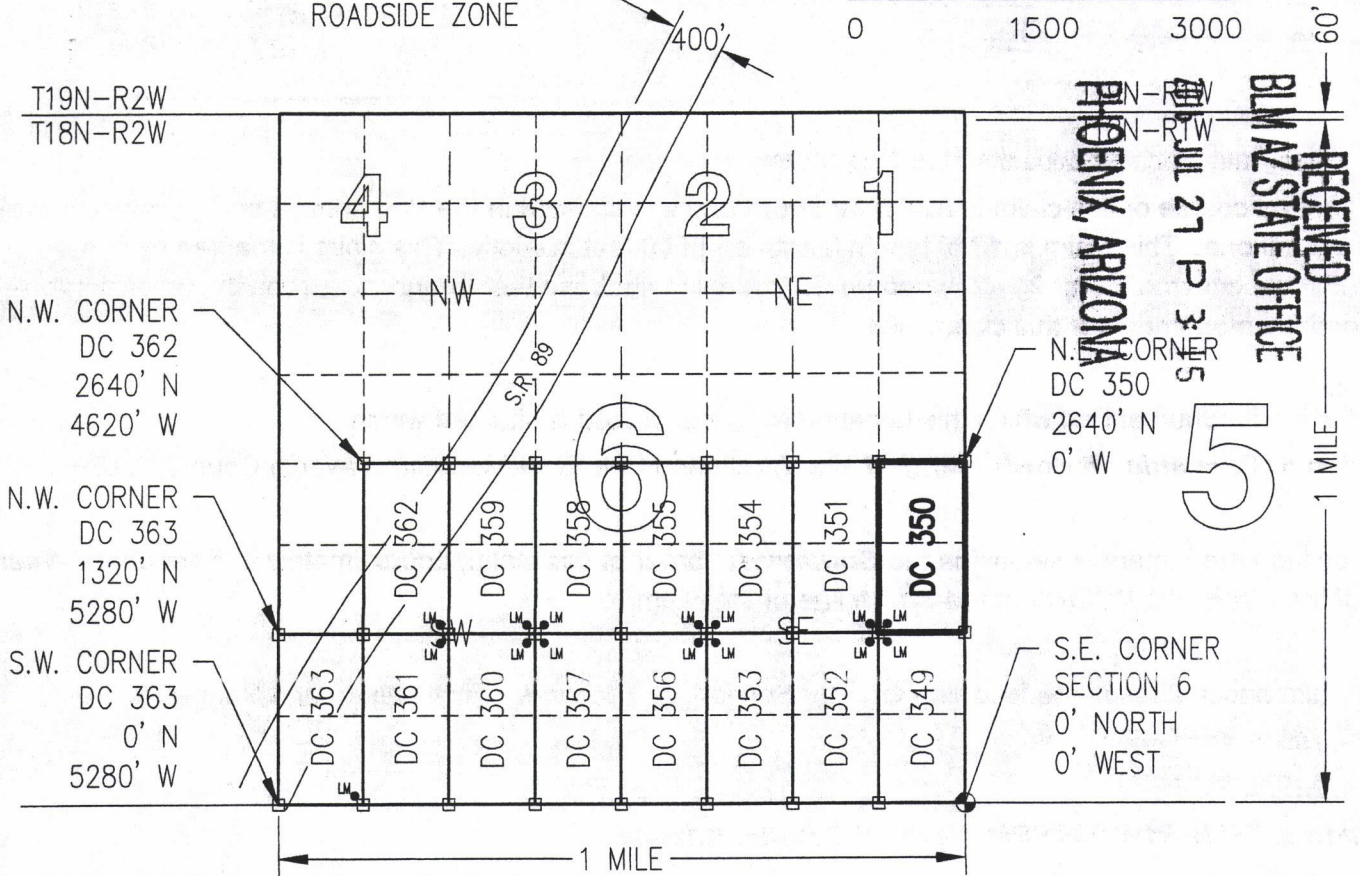
T18N-R1W, G&SRM, YAVAPAI COUNTY, AZ

ALL CLAIMS ARE 1320' IN LENGTH & 660' IN WIDTH



PRESCOTT-ASHFORK  
(U.S. No. 89) HIGHWAY  
ROADSIDE ZONE

SCALE 1"=1500'



CLAIM ACREAGE = 20.00 +/- ACRES

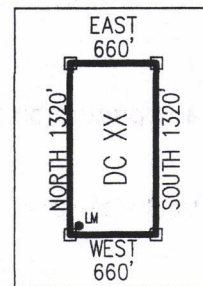
□ INDICATES CORNER OF PLACER CLAIM.  
SET 2"x2"x5' WOODEN POST (TYPICAL).

LM • INDICATES LOCATION MONUMENT. SET 2"x2"x5' WOODEN  
POST (INSIDE THE PLACER CLAIM) 4' by 4' FROM A  
CORNER POST WITH A PLASTIC BOTTLE ATTACHED  
CONTAINING THE LOCATION NOTICE (TYPICAL).

LOCATORS: DRAKE CEMENT, LLC  
21803 N Scottsdale Rd, Suite 220,  
Scottsdale, AZ 85255

### TYPICAL CLAIM DETAIL

(NOT TO SCALE)

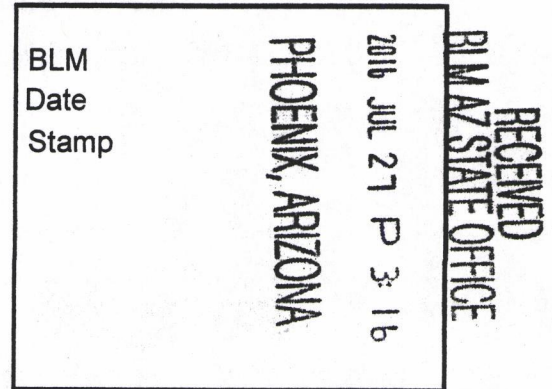


Return to:  
Mr. Marc A. Marra, Esq.  
Fennemore Craig, P.C.  
2394 E Camelback Rd, Suite 600  
Phoenix AZ 85016-3429



**LOCATION NOTICE FOR PLACER MINING CLAIM  
STATE OF ARIZONA, COUNTY OF YAVAPAI**

**NOTICE IS HEREBY GIVEN** that the **DC 351** Placer Mining claim has been located by:  
**DRAKE CEMENT, LLC**  
whose current mailing address is: 21803 N Scottsdale Rd,  
Suite 220, Scottsdale, AZ 85255



This Placer mining claim consists of approximately **20** acres.

The general course of this claim is **North to South** and it is situated in the Puntteney Mining District, Yavapai County, Arizona. This claim is **1320** feet in length and **660** feet in width. This claim is marked by five monuments, constructed of 2" x 2" wood posts extending 4' above the ground, one at each corner and one at the location monument for this claim.

The location monument on which this Location Notice is posted is situated within:

**Section 6, Township 18 North, Range 1 West**, Gila and Salt River Meridian, Yavapai County, Arizona.

The location monument is set inside the **Southeast** corner of this claim, approximately 4' **West** of the **East** line of the claim and 4' **North** of the **South** line of the claim.

This claim encompasses the following Quarter Section(s), Section(s), Township(s) and Range(s):

**NW ¼, NE ¼, SE ¼ &**

**SW ¼, NE ¼, SE ¼,**

**Section 6, T18N-R1W, G&SRM, Yavapai County, Arizona.**


Depicted on the attached claim map.

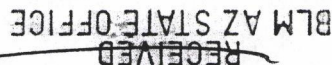
**THE SOUTHEAST CORNER OF THIS CLAIM IS 1320'± NORTH & 660'± WEST OF THE SOUTHEAST CORNER OF SECTION 6, T18N-R1W.**

PHOENIX, ARIZONA

Located, dated and posted on the ground this 19th day of July, 2016.

Drake Cement, LLC (Owner)

By:   
Jody A. Stone, RLS (Agent)



AMC438871

# "DC 351"

## PLACER MINING CLAIM

NW1/4, NE1/4, SE1/4

&

SW1/4, NE1/4, SE1/4 OF SECTION 6

T18N-R1W, G&SRM, YAVAPAI COUNTY, AZ

ALL CLAIMS ARE 1320' IN LENGTH & 660' IN WIDTH



SCALE 1"=1500'



PRESCOTT-ASHFORK  
(U.S. No. 89) HIGHWAY  
ROADSIDE ZONE

400'

T19N-R2W  
T18N-R2W

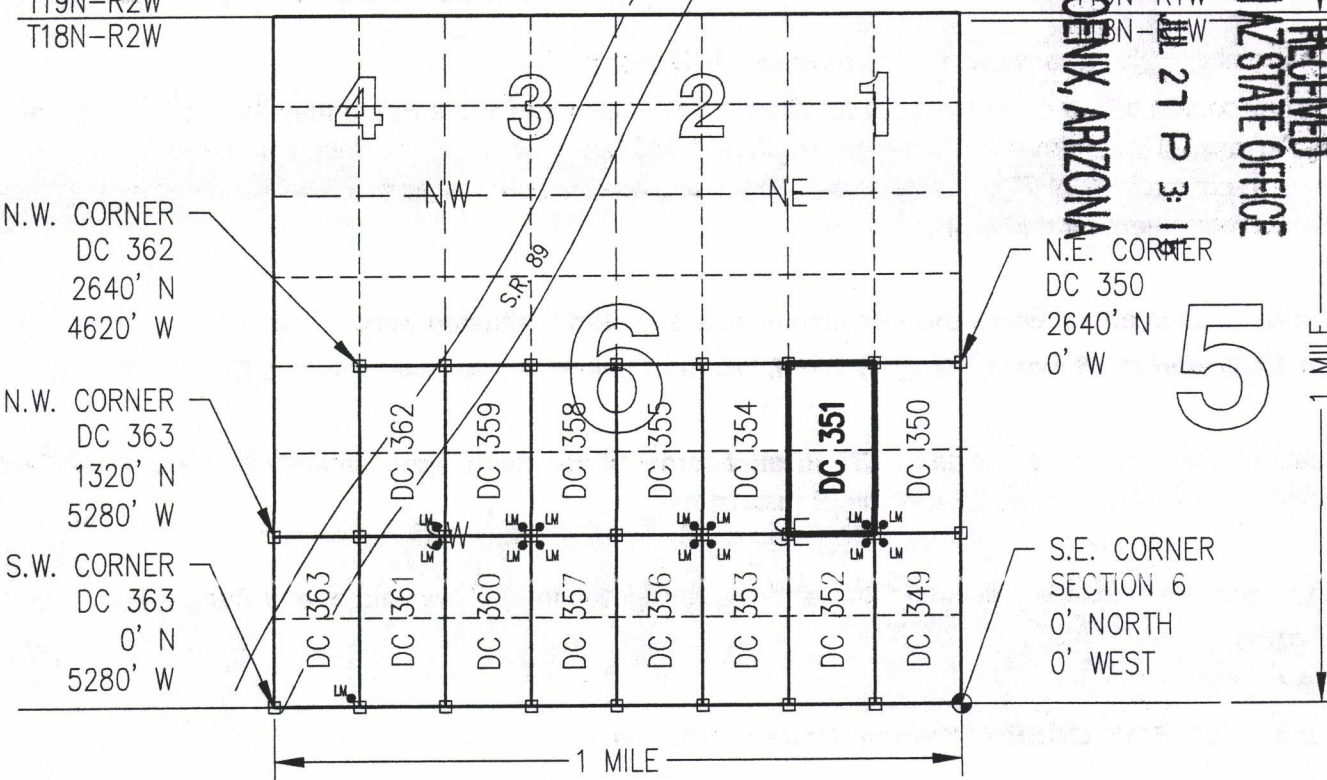
N.W. CORNER  
DC 362  
2640' N  
4620' W

N.W. CORNER  
DC 363  
1320' N  
5280' W

S.W. CORNER  
DC 363  
0' N  
5280' W

N.E. CORNER  
DC 350  
2640' N  
0' W

S.E. CORNER  
SECTION 6  
0' NORTH  
0' WEST



CLAIM ACREAGE = 20.00 +/- ACRES

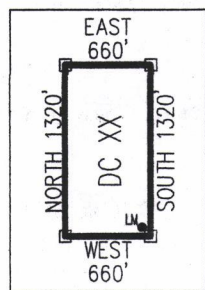
□ INDICATES CORNER OF PLACER CLAIM.  
SET 2"x2"x5' WOODEN POST (TYPICAL).

LM • INDICATES LOCATION MONUMENT. SET 2"x2"x5' WOODEN POST (INSIDE THE PLACER CLAIM) 4' by 4' FROM A CORNER POST WITH A PLASTIC BOTTLE ATTACHED CONTAINING THE LOCATION NOTICE (TYPICAL).

LOCATORS: DRAKE CEMENT, LLC  
21803 N Scottsdale Rd, Suite 220,  
Scottsdale, AZ 85255

### TYPICAL CLAIM DETAIL

(NOT TO SCALE)



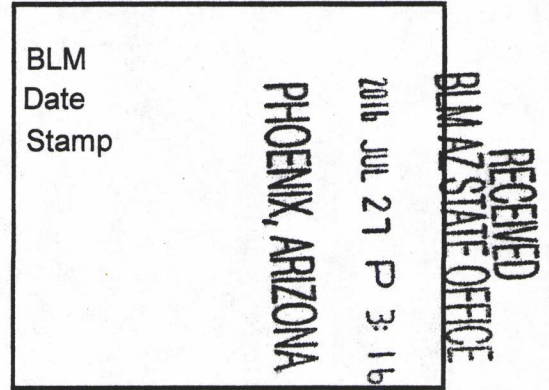
ANCU 38877

Return to:  
Mr. Marc A. Marra, Esq.  
Fennemore Craig, P.C.  
2394 E Camelback Rd, Suite 600  
Phoenix AZ 85016-3429



**LOCATION NOTICE FOR PLACER MINING CLAIM  
STATE OF ARIZONA, COUNTY OF YAVAPAI**

**NOTICE IS HEREBY GIVEN** that the **DC 352** Placer Mining claim has been located by:  
**DRAKE CEMENT, LLC**  
whose current mailing address is: 21803 N Scottsdale Rd, Suite 220, Scottsdale, AZ 85255



This Placer mining claim consists of approximately **20** acres.

The general course of this claim is **North to South** and it is situated in the Puntenney Mining District, Yavapai County, Arizona. This claim is **1320** feet in length and **660** feet in width. This claim is marked by five monuments, constructed of 2" x 2" wood posts extending 4' above the ground, one at each corner and one at the location monument for this claim.

The location monument on which this Location Notice is posted is situated within:

**Section 6, Township 18 North, Range 1 West**, Gila and Salt River Meridian, Yavapai County, Arizona.

The location monument is set inside the **Northeast** corner of this claim, approximately 4' **West** of the **East** line of the claim and 4' **South** of the **North** line of the claim.

This claim encompasses the following Quarter Section(s), Section(s), Township(s) and Range(s):

**NW 1/4, SE 1/4, SE 1/4 &**

**SW 1/4, SE 1/4, SE 1/4,**

**Section 6, T18N-R1W, G&SRM, Yavapai County, Arizona.**

Depicted on the attached claim map.

**THE SOUTHEAST CORNER OF THIS CLAIM IS 0'± NORTH & 660'± WEST OF THE SOUTHEAST CORNER OF SECTION 6, T18N-R1W.**

PHOENIX, ARIZONA

Located, dated and posted on the ground this 19<sup>th</sup> day of July, 2016

Drake Cement, LLC (Owner)

By:

Jody A. Stone, RLS (Agent)

RECEIVED BLM AZ STATE OFFICE

AMC 438878

# "DC 352"

## PLACER MINING CLAIM

NW1/4, SE1/4, SE1/4

&

SW1/4, SE1/4, SE1/4 OF SECTION 6

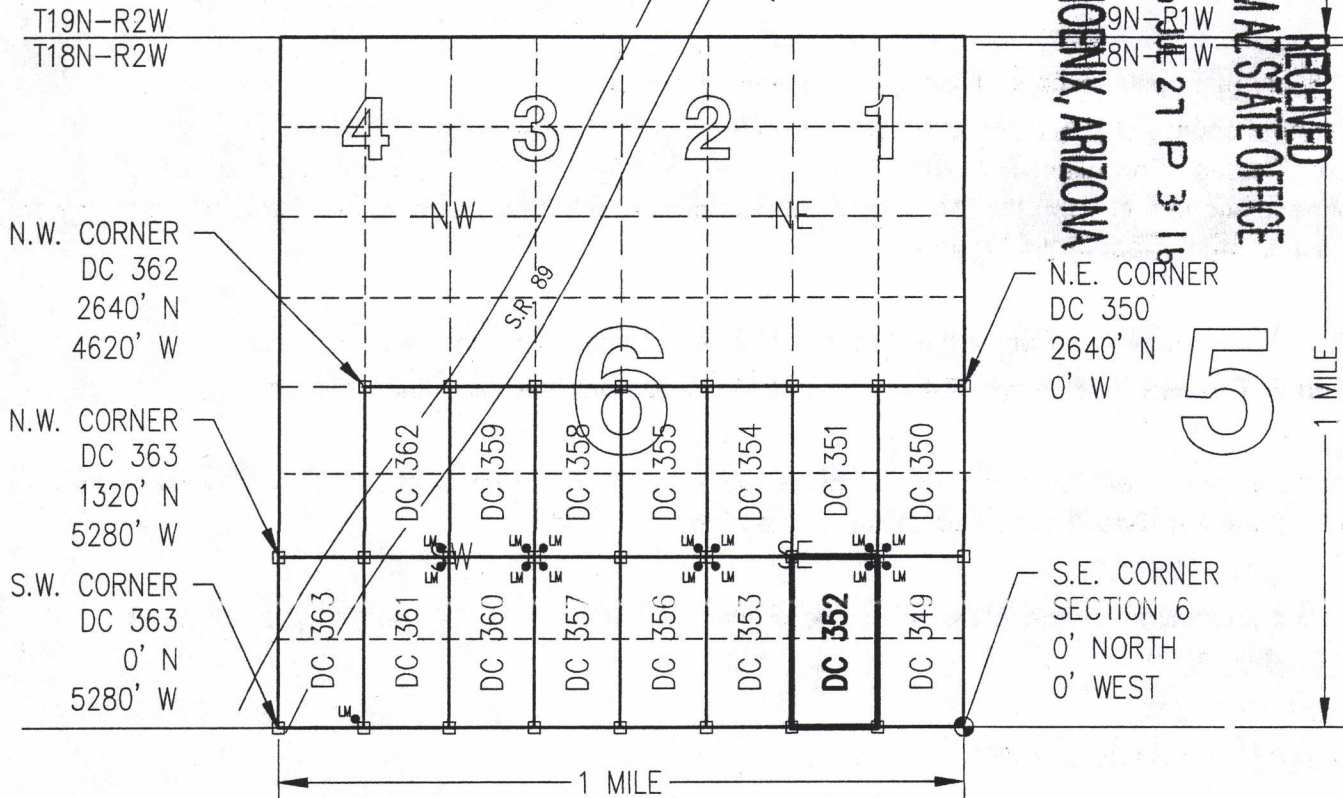
T18N-R1W, G&SRM, YAVAPAI COUNTY, AZ

ALL CLAIMS ARE 1320' IN LENGTH & 660' IN WIDTH



PRESCOTT-ASHFORK  
(U.S. No. 89) HIGHWAY  
ROADSIDE ZONE

SCALE 1"=1500'



CLAIM ACREAGE = 20.00 +/- ACRES

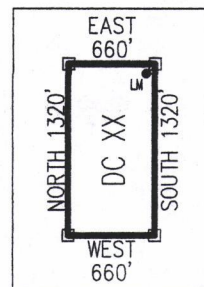
□ INDICATES CORNER OF PLACER CLAIM.  
SET 2"x2"x5' WOODEN POST (TYPICAL).

LM • INDICATES LOCATION MONUMENT. SET 2"x2"x5' WOODEN POST (INSIDE THE PLACER CLAIM) 4' by 4' FROM A CORNER POST WITH A PLASTIC BOTTLE ATTACHED CONTAINING THE LOCATION NOTICE (TYPICAL).

LOCATORS: DRAKE CEMENT, LLC  
21803 N Scottsdale Rd, Suite 220,  
Scottsdale, AZ 85255

### TYPICAL CLAIM DETAIL

(NOT TO SCALE)




Return to:  
Mr. Marc A. Marra, Esq.  
Fennemore Craig, P.C.  
2394 E Camelback Rd, Suite 600  
Phoenix AZ 85016-3429



**LOCATION NOTICE FOR PLACER MINING CLAIM  
STATE OF ARIZONA, COUNTY OF YAVAPAI**

**NOTICE IS HEREBY GIVEN** that the **DC 353** Placer Mining claim has been located by:  
**DRAKE CEMENT, LLC**  
whose current mailing address is: 21803 N Scottsdale Rd,  
Suite 220, Scottsdale, AZ 85255



This Placer mining claim consists of approximately **20** acres.

The general course of this claim is **North to South** and it is situated in the Puntteney Mining District, Yavapai County, Arizona. This claim is **1320** feet in length and **660** feet in width. This claim is marked by five monuments, constructed of 2" x 2" wood posts extending 4' above the ground, one at each corner and one at the location monument for this claim.

The location monument on which this Location Notice is posted is situated within:

**Section 6, Township 18 North, Range 1 West**, Gila and Salt River Meridian, Yavapai County, Arizona.

The location monument is set inside the **Northwest** corner of this claim, approximately 4' **East** of the **West** line of the claim and 4' **South** of the **North** line of the claim.

This claim encompasses the following Quarter Section(s), Section(s), Township(s) and Range(s):

**NE ¼, SW ¼, SE ¼ &**

**SE ¼, SW ¼, SE ¼,**

**Section 6, T18N-R1W, G&SRM, Yavapai County, Arizona.**


Depicted on the attached claim map.

**THE SOUTHEAST CORNER OF THIS CLAIM IS 0'± NORTH & 1320'± WEST OF THE SOUTHEAST CORNER OF SECTION 6, T18N-R1W.**

PHOENIX, ARIZONA

Located, dated and posted on the ground this 19<sup>th</sup> day of July, 2016

Drake Cement, LLC (Owner)

By:   
Jody A. Stone, RLS (Agent)

RECEIVED  
BLM AZ STATE OFFICE

AMC438879



# "DC 353"

## PLACER MINING CLAIM

NE1/4, SW1/4, SE1/4

&

SE1/4, SW1/4, SE1/4 OF SECTION 6

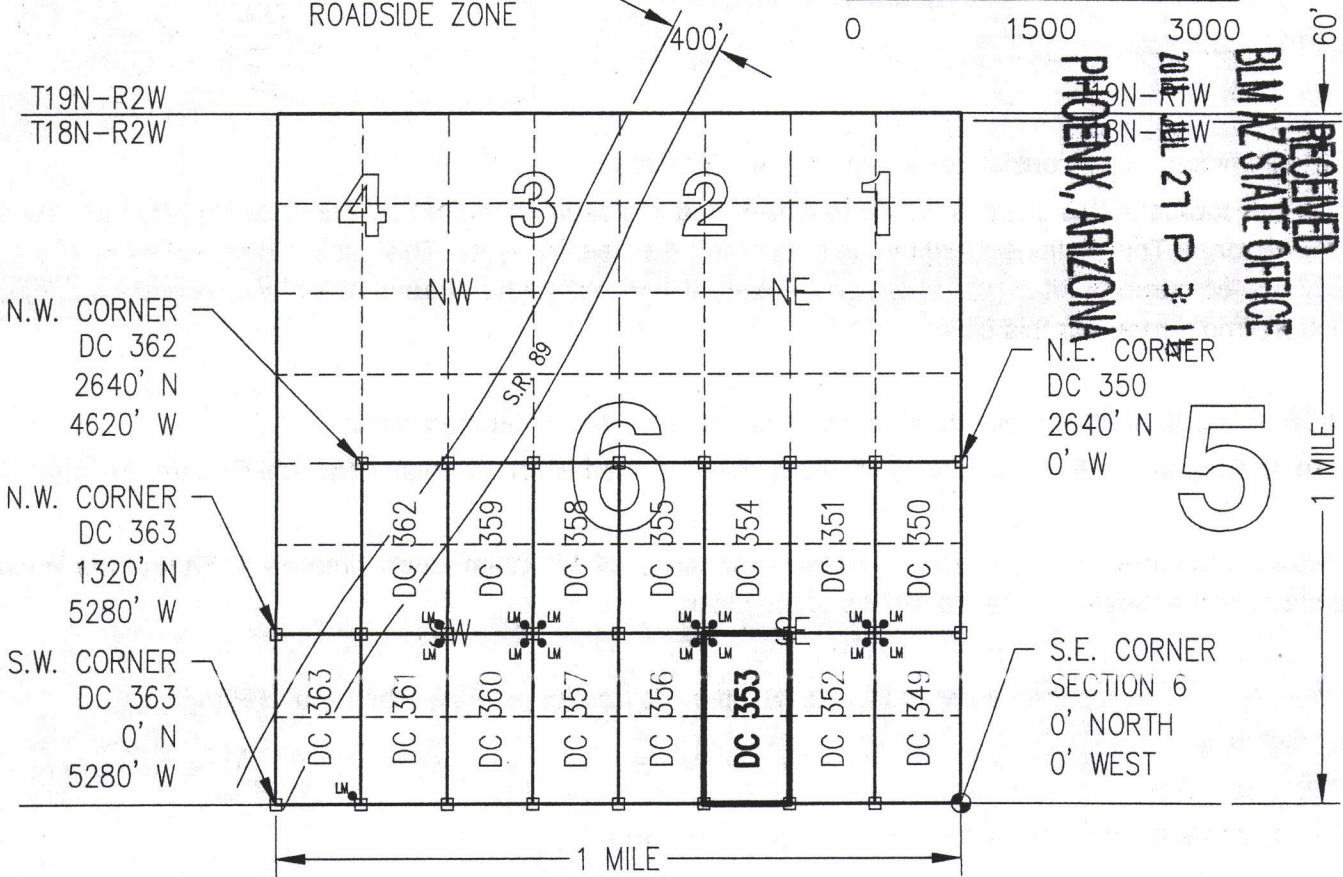
T18N-R1W, G&SRM, YAVAPAI COUNTY, AZ

ALL CLAIMS ARE 1320' IN LENGTH & 660' IN WIDTH



PRESCOTT-ASHFORK  
(U.S. No. 89) HIGHWAY  
ROADSIDE ZONE

SCALE 1"=1500'



RECEIVED  
 BLM AZ STATE OFFICE  
 JUL 27 P 3:14  
 PHOENIX, ARIZONA

5

ANCH 38879

CLAIM ACREAGE = 20.00 +/- ACRES

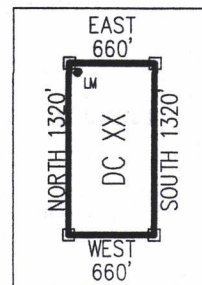
□ INDICATES CORNER OF PLACER CLAIM.  
SET 2"x2"x5' WOODEN POST (TYPICAL).

LM • INDICATES LOCATION MONUMENT. SET 2"x2"x5' WOODEN POST (INSIDE THE PLACER CLAIM) 4' by 4' FROM A CORNER POST WITH A PLASTIC BOTTLE ATTACHED CONTAINING THE LOCATION NOTICE (TYPICAL).

LOCATORS: DRAKE CEMENT, LLC  
 21803 N Scottsdale Rd, Suite 220,  
 Scottsdale, AZ 85255

### TYPICAL CLAIM DETAIL

(NOT TO SCALE)

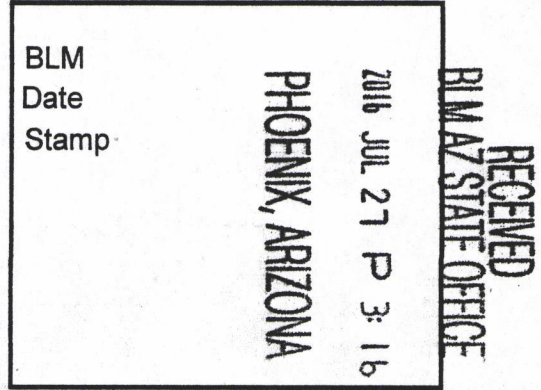


Return to:  
Mr. Marc A. Marra, Esq.  
Fennemore Craig, P.C.  
2394 E Camelback Rd, Suite 600  
Phoenix AZ 85016-3429



**LOCATION NOTICE FOR PLACER MINING CLAIM  
STATE OF ARIZONA, COUNTY OF YAVAPAI**

**NOTICE IS HEREBY GIVEN** that the **DC 354** Placer Mining claim has been located by:  
**DRAKE CEMENT, LLC**  
whose current mailing address is: 21803 N Scottsdale Rd,  
Suite 220, Scottsdale, AZ 85255



This Placer mining claim consists of approximately **20** acres.  
The general course of this claim is **North to South** and it is situated in the Puntteney Mining District, Yavapai County, Arizona. This claim is **1320** feet in length and **660** feet in width. This claim is marked by five monuments, constructed of 2" x 2" wood posts extending 4' above the ground, one at each corner and one at the location monument for this claim.

The location monument on which this Location Notice is posted is situated within:  
**Section 6, Township 18 North, Range 1 West**, Gila and Salt River Meridian, Yavapai County, Arizona.

The location monument is set inside the **Southwest** corner of this claim, approximately 4' **East** of the **West** line of the claim and 4' **North** of the **South** line of the claim.

This claim encompasses the following Quarter Section(s), Section(s), Township(s) and Range(s):  
**NE 1/4, NW 1/4, SE 1/4 &  
SE 1/4, NW 1/4, SE 1/4,**  
**Section 6, T18N-R1W, G&SRM, Yavapai County, Arizona.**

Depicted on the attached claim map.

**THE SOUTHEAST CORNER OF THIS CLAIM IS 1320'± NORTH & 1320'± WEST OF THE SOUTHEAST CORNER OF SECTION 6, T18N-R1W.**

ANC 438880

Located, dated and posted on the ground this 19<sup>th</sup> day of July 2016

Drake Cement, LLC (Owner)

By: [Signature]  
Jody A. Stone, RLS (Agent)

PHOENIX, ARIZONA

RECEIVED BLM AZ STATE OFFICE

# "DC 354"

## PLACER MINING CLAIM

NE1/4, NW1/4, SE1/4

&

SE1/4, NW1/4, SE1/4 OF SECTION 6

T18N-R1W, G&SRM, YAVAPAI COUNTY, AZ

ALL CLAIMS ARE 1320' IN LENGTH & 660' IN WIDTH



PRESCOTT-ASHFORK  
(U.S. No. 89) HIGHWAY  
ROADSIDE ZONE

SCALE 1"=1500'



60'

T19N-R2W  
T18N-R2W

T19N-R1W  
T18N-R1W

RECEIVED  
BLM AZ STATE OFFICE  
PHOENIX, ARIZONA  
JUL 27 P 3:16  
5

N.W. CORNER  
DC 362  
2640' N  
4620' W

N.W. CORNER  
DC 363  
1320' N  
5280' W

S.W. CORNER  
DC 363  
0' N  
5280' W

N.E. CORNER  
DC 350  
2640' N  
0' W

S.E. CORNER  
SECTION 6  
0' NORTH  
0' WEST

1 MILE

1 MILE

AHC438880

CLAIM ACREAGE = 20.00 +/- ACRES

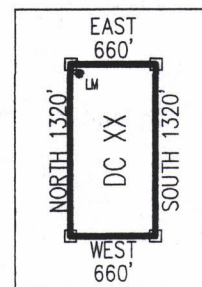
□ INDICATES CORNER OF PLACER CLAIM.  
SET 2"x2"x5' WOODEN POST (TYPICAL).

LM • INDICATES LOCATION MONUMENT. SET 2"x2"x5' WOODEN  
POST (INSIDE THE PLACER CLAIM) 4' by 4' FROM A  
CORNER POST WITH A PLASTIC BOTTLE ATTACHED  
CONTAINING THE LOCATION NOTICE (TYPICAL).

LOCATORS: DRAKE CEMENT, LLC  
21803 N Scottsdale Rd, Suite 220,  
Scottsdale, AZ 85255

### TYPICAL CLAIM DETAIL

(NOT TO SCALE)



Return to:  
Mr. Marc A. Marra, Esq.  
Fennemore Craig, P.C.  
2394 E Camelback Rd, Suite 600  
Phoenix AZ 85016-3429



**LOCATION NOTICE FOR PLACER MINING CLAIM  
STATE OF ARIZONA, COUNTY OF YAVAPAI**

**NOTICE IS HEREBY GIVEN** that the **DC 355** Placer Mining claim has been located by:  
**DRAKE CEMENT, LLC**  
whose current mailing address is: 21803 N Scottsdale Rd,  
Suite 220, Scottsdale, AZ 85255

RECEIVED  
BLM AZ STATE OFFICE  
2016 JUL 27 P 3:16  
PHOENIX, ARIZONA  
BLM  
Date  
Stamp

This Placer mining claim consists of approximately **20** acres.

The general course of this claim is **North to South** and it is situated in the Puntteney Mining District, Yavapai County, Arizona. This claim is **1320** feet in length and **660** feet in width. This claim is marked by five monuments, constructed of 2" x 2" wood posts extending 4' above the ground, one at each corner and one at the location monument for this claim.

The location monument on which this Location Notice is posted is situated within:

**Section 6, Township 18 North, Range 1 West**, Gila and Salt River Meridian, Yavapai County, Arizona.

The location monument is set inside the **Southeast** corner of this claim, approximately 4' **West** of the **East** line of the claim and 4' **North** of the **South** line of the claim.

This claim encompasses the following Quarter Section(s), Section(s), Township(s) and Range(s):

**NW ¼, NW ¼, SE ¼ &  
SW ¼, NW ¼, SE ¼,  
Section 6, T18N-R1W, G&SRM, Yavapai County, Arizona.**

Depicted on the attached claim map.

**THE SOUTHEAST CORNER OF THIS CLAIM IS 1320'± NORTH & 1980'± WEST OF THE SOUTHEAST CORNER OF SECTION 6, T18N-R1W.**

PHOENIX, ARIZONA

Located, dated and posted on the ground this 19th day of July 2016

Drake Cement, LLC (Owner)

By: Jody A. Stone  
Jody A. Stone, RLS (Agent)

AMC438881

RECEIVED  
BLM AZ STATE OFFICE

# "DC 355"

## PLACER MINING CLAIM

NW1/4, NW1/4, SE1/4

&

SW1/4, NW1/4, SE1/4 OF SECTION 6

T18N-R1W, G&SRM, YAVAPAI COUNTY, AZ

ALL CLAIMS ARE 1320' IN LENGTH & 660' IN WIDTH



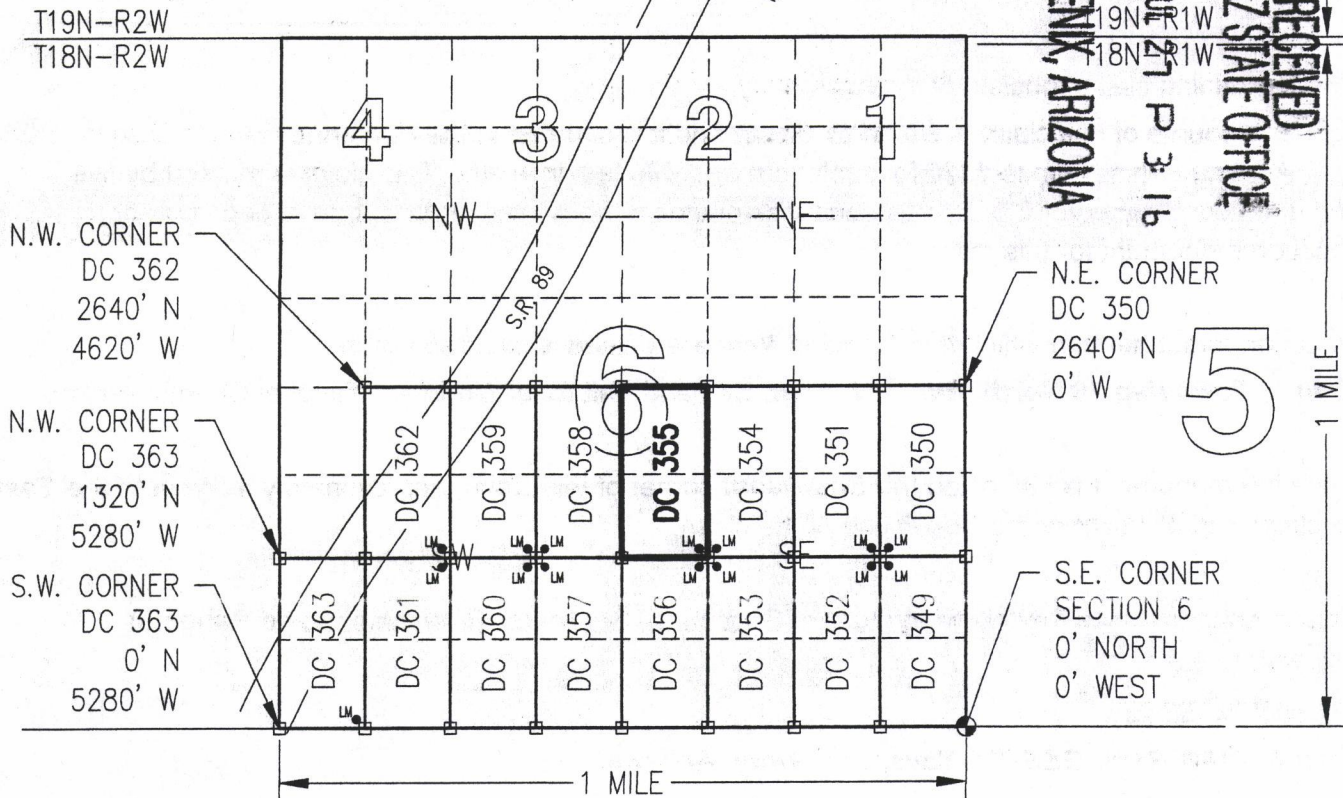
PRESCOTT-ASHFORK  
(U.S. No. 89) HIGHWAY  
ROADSIDE ZONE

SCALE 1"=1500'



RECEIVED  
 BLM AZ STATE OFFICE  
 PHOENIX, ARIZONA  
 2016 JUL 27 P 3:16

5



N.W. CORNER  
DC 362  
2640' N  
4620' W

N.W. CORNER  
DC 363  
1320' N  
5280' W

S.W. CORNER  
DC 363  
0' N  
5280' W

N.E. CORNER  
DC 350  
2640' N  
0' W

S.E. CORNER  
SECTION 6  
0' NORTH  
0' WEST

CLAIM ACREAGE = 20.00 +/- ACRES

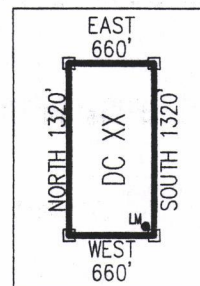
□ INDICATES CORNER OF PLACER CLAIM.  
SET 2"x2"x5' WOODEN POST (TYPICAL).

LM • INDICATES LOCATION MONUMENT. SET 2"x2"x5' WOODEN  
POST (INSIDE THE PLACER CLAIM) 4' by 4' FROM A  
CORNER POST WITH A PLASTIC BOTTLE ATTACHED  
CONTAINING THE LOCATION NOTICE (TYPICAL).

LOCATORS: DRAKE CEMENT, LLC  
21803 N Scottsdale Rd, Suite 220,  
Scottsdale, AZ 85255

### TYPICAL CLAIM DETAIL

(NOT TO SCALE)




ANCH 38881

Return to:  
Mr. Marc A. Marra, Esq.  
Fennemore Craig, P.C.  
2394 E Camelback Rd, Suite 600  
Phoenix AZ 85016-3429



**LOCATION NOTICE FOR PLACER MINING CLAIM  
STATE OF ARIZONA, COUNTY OF YAVAPAI**

**NOTICE IS HEREBY GIVEN** that the **DC 356** Placer Mining claim has been located by:  
**DRAKE CEMENT, LLC**  
whose current mailing address is: 21803 N Scottsdale Rd,  
Suite 220, Scottsdale, AZ 85255



This Placer mining claim consists of approximately **20** acres.

The general course of this claim is **North to South** and it is situated in the Puntteney Mining District, Yavapai County, Arizona. This claim is **1320** feet in length and **660** feet in width. This claim is marked by five monuments, constructed of 2" x 2" wood posts extending 4' above the ground, one at each corner and one at the location monument for this claim.

The location monument on which this Location Notice is posted is situated within:

**Section 6, Township 18 North, Range 1 West**, Gila and Salt River Meridian, Yavapai County, Arizona.

The location monument is set inside the **Northeast** corner of this claim, approximately 4' **West** of the **East** line of the claim and 4' **South** of the **North** line of the claim.

This claim encompasses the following Quarter Section(s), Section(s), Township(s) and Range(s):

**NW ¼, SW ¼, SE ¼ &  
SW ¼, SW ¼, SE ¼,  
Section 6, T18N-R1W, G&SRM, Yavapai County, Arizona.**

Depicted on the attached claim map.

**THE SOUTHEAST CORNER OF THIS CLAIM IS 0'± NORTH & 1980'± WEST OF THE SOUTHEAST CORNER OF SECTION 6, T18N-R1W.**

PHOENIX, ARIZONA

Located, dated and posted on the ground this 19<sup>th</sup> day of July, 2016.

Drake Cement, LLC (Owner)

By:   
Jody A. Stone, RLS (Agent)

AMC438882

# "DC 356"

## PLACER MINING CLAIM

NW1/4, SW1/4, SE1/4

&

SW1/4, SW1/4, SE1/4 OF SECTION 6

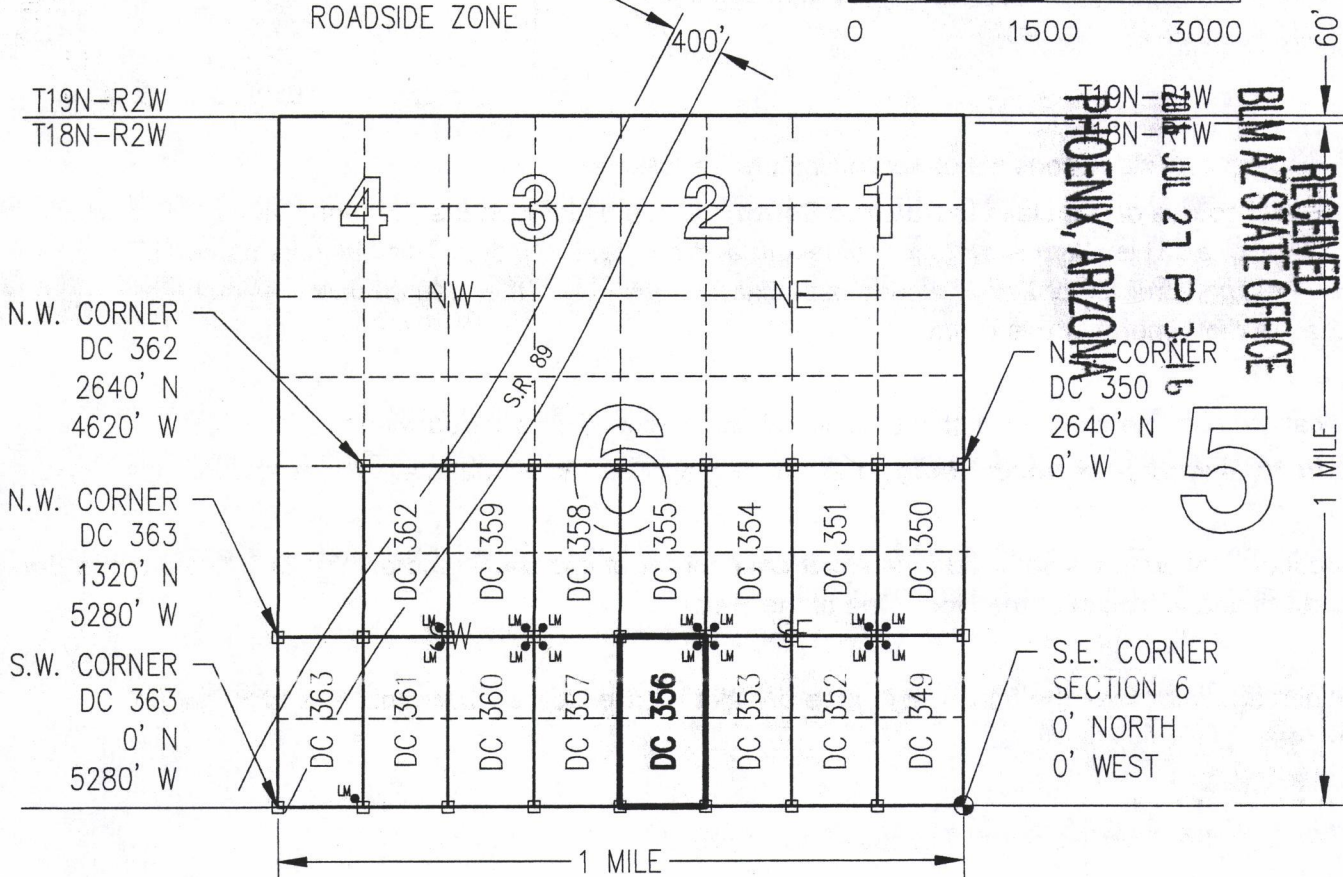
T18N-R1W, G&SRM, YAVAPAI COUNTY, AZ

ALL CLAIMS ARE 1320' IN LENGTH & 660' IN WIDTH



PRESCOTT-ASHFORK  
(U.S. No. 89) HIGHWAY  
ROADSIDE ZONE

SCALE 1"=1500'



N.W. CORNER  
DC 362  
2640' N  
4620' W

N.W. CORNER  
DC 363  
1320' N  
5280' W

S.W. CORNER  
DC 363  
0' N  
5280' W

N.E. CORNER  
DC 350  
2640' N  
0' W

S.E. CORNER  
SECTION 6  
0' NORTH  
0' WEST

RECEIVED  
BIMAZ STATE OFFICE  
JUL 21 P 3 16  
PHOENIX, ARIZONA

AHC438882

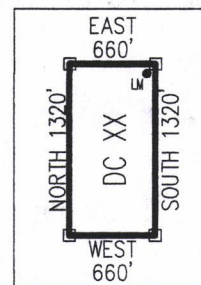
CLAIM ACREAGE = 20.00 +/- ACRES

- INDICATES CORNER OF PLACER CLAIM.  
SET 2"x2"x5' WOODEN POST (TYPICAL).
- LM • INDICATES LOCATION MONUMENT. SET 2"x2"x5' WOODEN  
POST (INSIDE THE PLACER CLAIM) 4' by 4' FROM A  
CORNER POST WITH A PLASTIC BOTTLE ATTACHED  
CONTAINING THE LOCATION NOTICE (TYPICAL).

LOCATORS: DRAKE CEMENT, LLC  
21803 N Scottsdale Rd, Suite 220,  
Scottsdale, AZ 85255

### TYPICAL CLAIM DETAIL

(NOT TO SCALE)




Return to:  
Mr. Marc A. Marra, Esq.  
Fennemore Craig, P.C.  
2394 E Camelback Rd, Suite 600  
Phoenix AZ 85016-3429



**LOCATION NOTICE FOR PLACER MINING CLAIM  
STATE OF ARIZONA, COUNTY OF YAVAPAI**

**NOTICE IS HEREBY GIVEN** that the **DC 357** Placer Mining claim has been located by:  
**DRAKE CEMENT, LLC**  
whose current mailing address is: 21803 N Scottsdale Rd,  
Suite 220, Scottsdale, AZ 85255



This Placer mining claim consists of approximately **20** acres.

The general course of this claim is **North to South** and it is situated in the Puntteney Mining District, Yavapai County, Arizona. This claim is **1320** feet in length and **660** feet in width. This claim is marked by five monuments, constructed of 2" x 2" wood posts extending 4' above the ground, one at each corner and one at the location monument for this claim.

The location monument on which this Location Notice is posted is situated within:

**Section 6, Township 18 North, Range 1 West**, Gila and Salt River Meridian, Yavapai County, Arizona.

The location monument is set inside the **Northwest** corner of this claim, approximately 4' **East** of the **West** line of the claim and 4' **South** of the **North** line of the claim.

This claim encompasses the following Quarter Section(s), Section(s), Township(s) and Range(s):

**NE 1/4, SE 1/4, SW 1/4 &**

**SE 1/4, SE 1/4, SW 1/4,**

**Section 6, T18N-R1W, G&SRM, Yavapai County, Arizona.**


Depicted on the attached claim map.

**THE SOUTHEAST CORNER OF THIS CLAIM IS 0'± NORTH & 2640'± WEST OF THE SOUTHEAST CORNER OF SECTION 6, T18N-R1W.**

Located, dated and posted on the ground this 19<sup>th</sup> day of July, 2016.

Drake Cement, LLC (Owner)

By: [Signature]  
Jody A. Stone, RLS (Agent)



AMC438883



# "DC 357"

## PLACER MINING CLAIM

NE1/4, SE1/4, SW1/4

&

SE1/4, SE1/4, SW1/4 OF SECTION 6

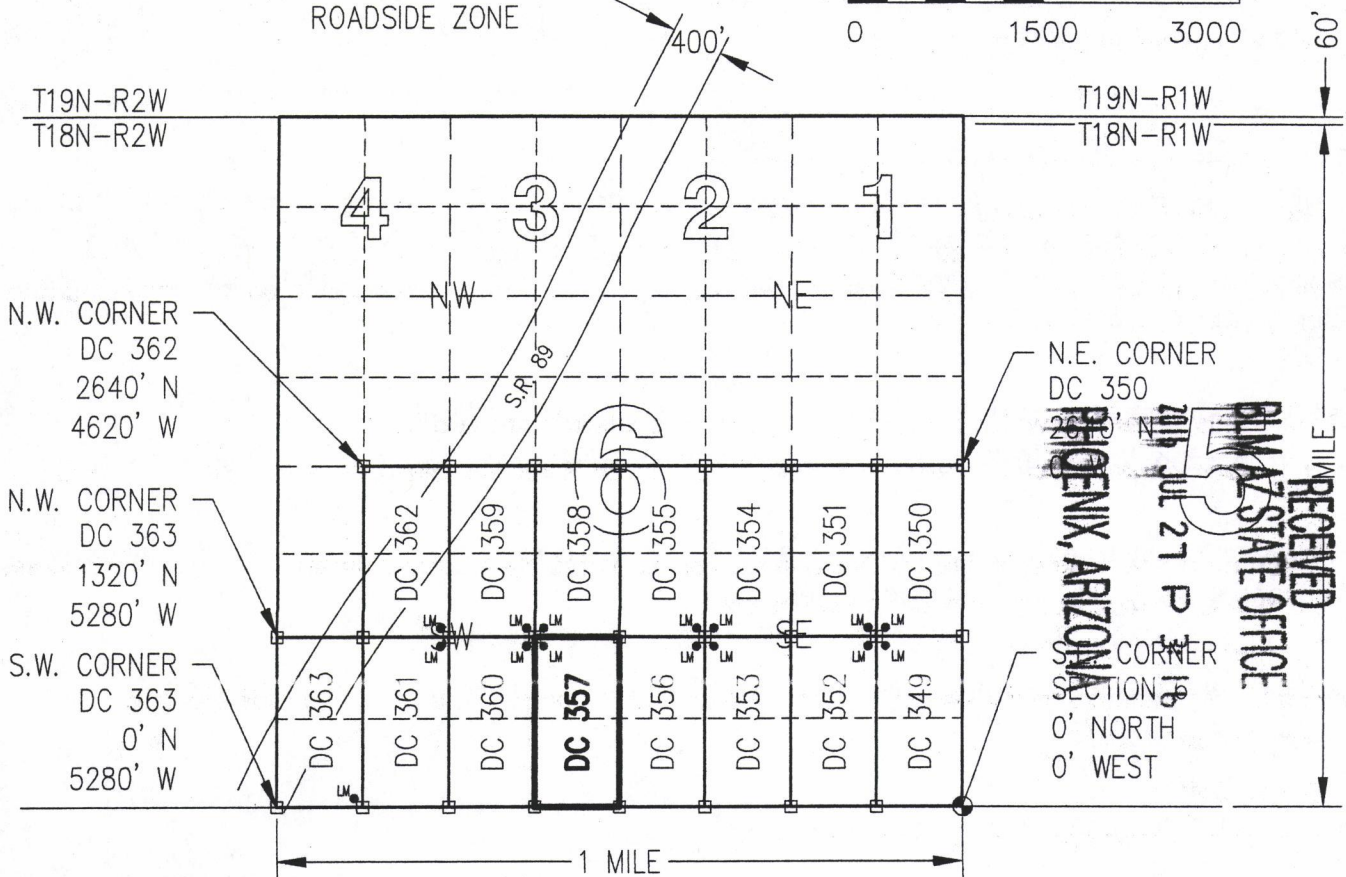

T18N-R1W, G&SRM, YAVAPAI COUNTY, AZ

ALL CLAIMS ARE 1320' IN LENGTH & 660' IN WIDTH



PRESCOTT-ASHFORK  
(U.S. No. 89) HIGHWAY  
ROADSIDE ZONE

SCALE 1"=1500'



N.W. CORNER  
DC 362  
2640' N  
4620' W

N.W. CORNER  
DC 363  
1320' N  
5280' W

S.W. CORNER  
DC 363  
0' N  
5280' W

N.E. CORNER  
DC 350  
2640' N  
4620' W

S.E. CORNER  
SECTION 6  
0' NORTH  
0' WEST

CLAIM ACREAGE = 20.00 +/- ACRES

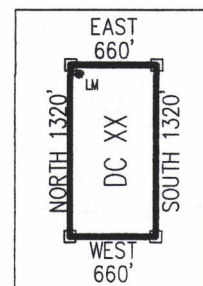
□ INDICATES CORNER OF PLACER CLAIM.  
SET 2"x2"x5' WOODEN POST (TYPICAL).

LM • INDICATES LOCATION MONUMENT. SET 2"x2"x5' WOODEN  
POST (INSIDE THE PLACER CLAIM) 4' by 4' FROM A  
CORNER POST WITH A PLASTIC BOTTLE ATTACHED  
CONTAINING THE LOCATION NOTICE (TYPICAL).

LOCATORS: DRAKE CEMENT, LLC  
21803 N Scottsdale Rd, Suite 220,  
Scottsdale, AZ 85255

### TYPICAL CLAIM DETAIL

(NOT TO SCALE)



RECEIVED  
 PIMA STATE OFFICE  
 JUL 21 P 3:18  
 TUCSON, ARIZONA

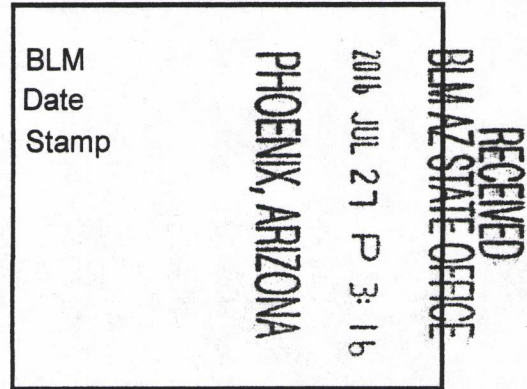
ANCL 38883

Return to:  
Mr. Marc A. Marra, Esq.  
Fennemore Craig, P.C.  
2394 E Camelback Rd, Suite 600  
Phoenix AZ 85016-3429



**LOCATION NOTICE FOR PLACER MINING CLAIM  
STATE OF ARIZONA, COUNTY OF YAVAPAI**

**NOTICE IS HEREBY GIVEN** that the **DC 358** Placer Mining claim has been located by:  
**DRAKE CEMENT, LLC**  
whose current mailing address is: 21803 N Scottsdale Rd,  
Suite 220, Scottsdale, AZ 85255



This Placer mining claim consists of approximately **20** acres.

The general course of this claim is **North to South** and it is situated in the Puntenney Mining District, Yavapai County, Arizona. This claim is **1320** feet in length and **660** feet in width. This claim is marked by five monuments, constructed of 2" x 2" wood posts extending 4' above the ground, one at each corner and one at the location monument for this claim.

The location monument on which this Location Notice is posted is situated within:

**Section 6, Township 18 North, Range 1 West**, Gila and Salt River Meridian, Yavapai County, Arizona.

The location monument is set inside the **Southwest** corner of this claim, approximately 4' **East** of the **West** line of the claim and 4' **North** of the **South** line of the claim.

This claim encompasses the following Quarter Section(s), Section(s), Township(s) and Range(s):

**NE ¼, NE ¼, SW ¼ &**

**SE ¼, NE ¼, SW ¼,**

**Section 6, T18N-R1W, G&SRM, Yavapai County, Arizona.**


Depicted on the attached claim map.

**THE SOUTHEAST CORNER OF THIS CLAIM IS 1320'± NORTH & 2640'± WEST OF THE SOUTHEAST CORNER OF SECTION 6, T18N-R1W.**

PHOENIX, ARIZONA

Located, dated and posted on the ground this 19<sup>th</sup> day of July, 2016.

Drake Cement, LLC (Owner)

By:   
Jody A. Stone, RLS (Agent)

RECEIVED  
BLM AZ STATE OFFICE

ANCH 38884

# "DC 358"

## PLACER MINING CLAIM

NE1/4, NE1/4, SW1/4

&

SE1/4, NE1/4, SW1/4 OF SECTION 6

T18N-R1W, G&SRM, YAVAPAI COUNTY, AZ

ALL CLAIMS ARE 1320' IN LENGTH & 660' IN WIDTH



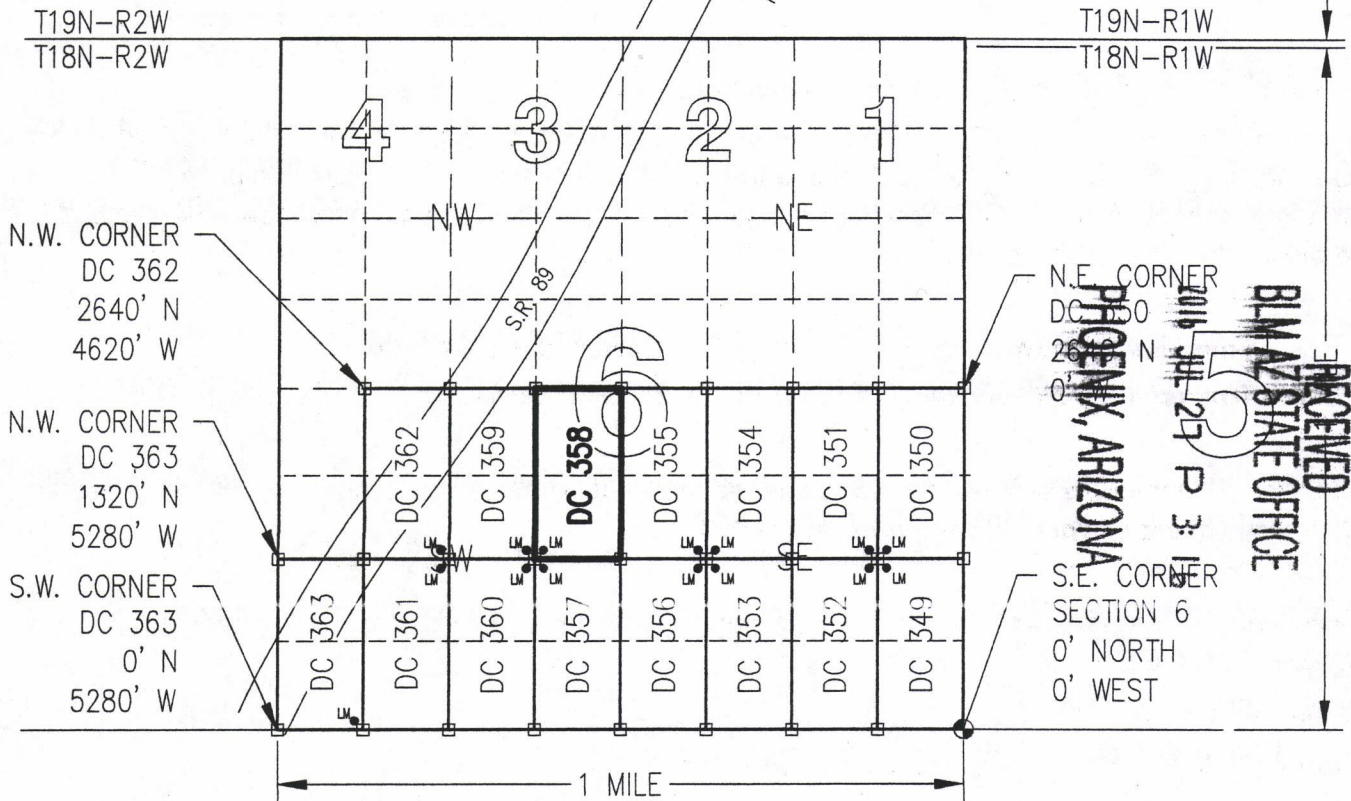
PRESCOTT-ASHFORK  
(U.S. No. 89) HIGHWAY  
ROADSIDE ZONE

SCALE 1"=1500'



0 1500 3000

60'



RECEIVED  
 BLM AZ STATE OFFICE  
 PHOENIX, ARIZONA  
 2016 JUL 27 P 3:15

ANC 438884

CLAIM ACREAGE = 20.00 +/- ACRES

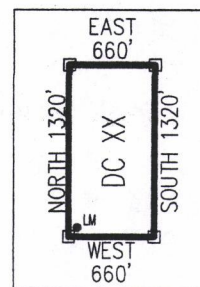
□ INDICATES CORNER OF PLACER CLAIM.  
SET 2"x2"x5' WOODEN POST (TYPICAL).

LM • INDICATES LOCATION MONUMENT. SET 2"x2"x5' WOODEN  
POST (INSIDE THE PLACER CLAIM) 4' by 4' FROM A  
CORNER POST WITH A PLASTIC BOTTLE ATTACHED  
CONTAINING THE LOCATION NOTICE (TYPICAL).

LOCATORS: DRAKE CEMENT, LLC  
21803 N Scottsdale Rd, Suite 220,  
Scottsdale, AZ 85255

### TYPICAL CLAIM DETAIL

(NOT TO SCALE)

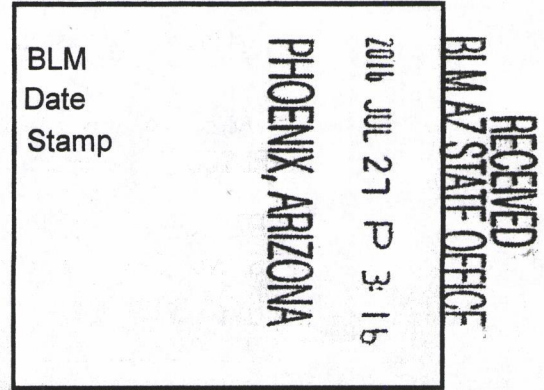


Return to:  
Mr. Marc A. Marra, Esq.  
Fennemore Craig, P.C.  
2394 E Camelback Rd, Suite 600  
Phoenix AZ 85016-3429



**LOCATION NOTICE FOR PLACER MINING CLAIM  
STATE OF ARIZONA, COUNTY OF YAVAPAI**

**NOTICE IS HEREBY GIVEN** that the **DC 359** Placer Mining claim has been located by:  
**DRAKE CEMENT, LLC**  
whose current mailing address is: 21803 N Scottsdale Rd,  
Suite 220, Scottsdale, AZ 85255



This Placer mining claim consists of approximately **20** acres.

The general course of this claim is **North to South** and it is situated in the Puntenney Mining District, Yavapai County, Arizona. This claim is **1320** feet in length and **660** feet in width. This claim is marked by five monuments, constructed of 2" x 2" wood posts extending 4' above the ground, one at each corner and one at the location monument for this claim.

The location monument on which this Location Notice is posted is situated within:

**Section 6, Township 18 North, Range 1 West**, Gila and Salt River Meridian, Yavapai County, Arizona.

The location monument is set inside the **Southeast** corner of this claim, approximately 4' **West** of the **East** line of the claim and 4' **North** of the **South** line of the claim.

This claim encompasses the following Quarter Section(s), Section(s), Township(s) and Range(s):

**NW ¼, NE ¼, SW ¼ &  
SW ¼, NE ¼, SW ¼,  
Section 6, T18N-R1W, G&SRM, Yavapai County, Arizona.**


It is the intent of the claimant that the location notice of this placer mining claim **exclude** any portion within the limits of the claim that lay within that certain Prescott-Ashfork (U.S. No. 89) Highway Roadside Zone withdrawn from appropriation under the mining law as set forth in Public Land Order 1556 (published in 22 Fed. Reg. 9393 (1957)), as amended, and also to **exclude** any portion within the limits of the claim that lay to the North and West of such withdrawn area, all as depicted on the attached claim map.

**THE SOUTHEAST CORNER OF THIS CLAIM IS 1320'± NORTH & 3300'± WEST OF THE SOUTHEAST CORNER OF SECTION 6, T18N-R1W.**

Located, dated and posted on the ground this 19<sup>th</sup> day of July, 2016.

Drake Cement, LLC (Owner) By: [Signature]  
Jody A. Stone, RLS (Agent)

AMC438885



# "DC 359"

## PLACER MINING CLAIM

NW1/4, NE1/4, SW1/4

&

SW1/4, NE1/4, SW1/4 OF SECTION 6

T18N-R1W, G&SRM, YAVAPAI COUNTY, AZ

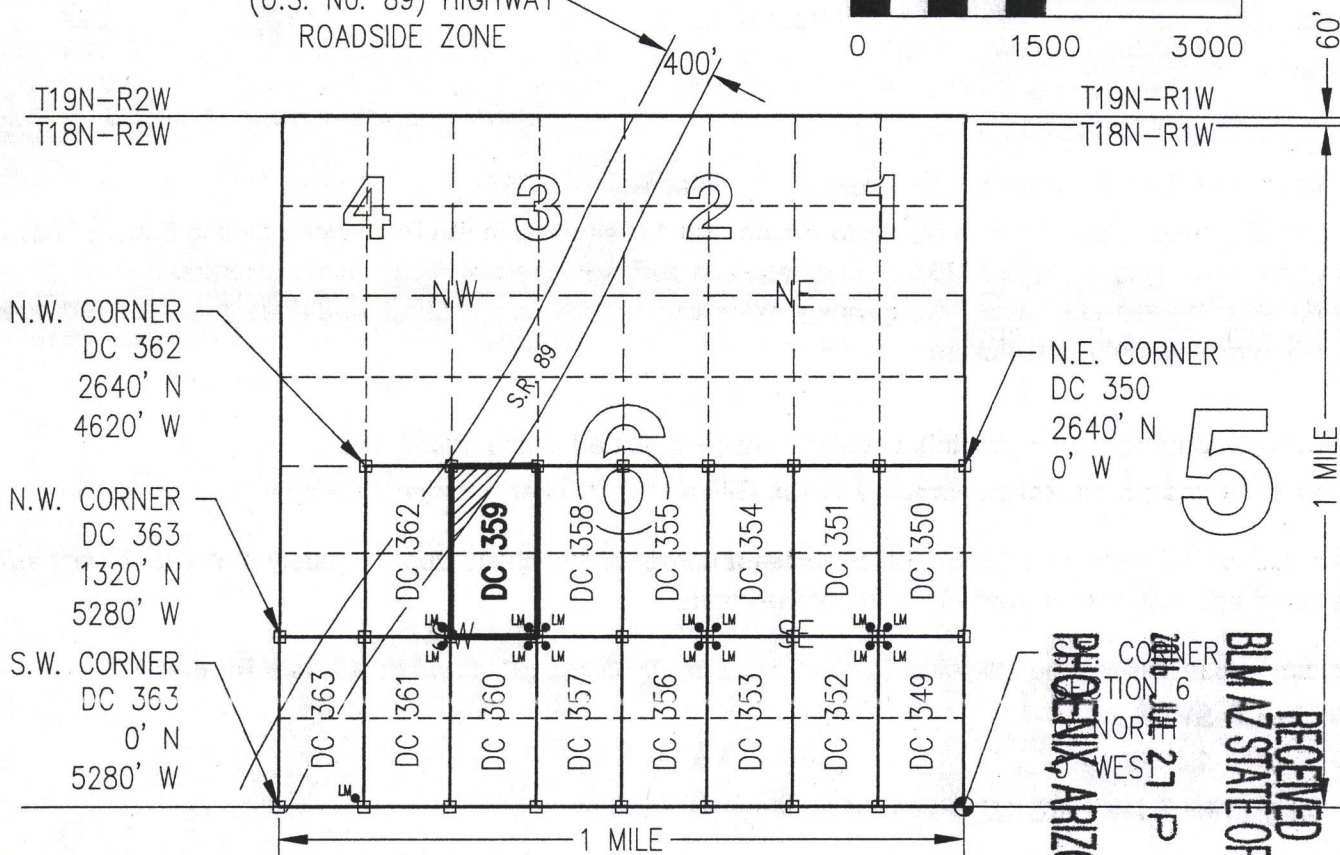
ALL CLAIMS ARE 1320' IN LENGTH & 660' IN WIDTH

### EXCEPT:

ANY PORTION LYING WITHIN AND NORTHWESTERLY OF THE  
PRESCOTT-ASHFORK (U.S. No. 89) HIGHWAY ROADSIDE ZONE

PRESCOTT-ASHFORK  
(U.S. No. 89) HIGHWAY  
ROADSIDE ZONE

SCALE 1"=1500'



EXCLUDED AREA FROM  
DC 359 PLACER CLAIM

CLAIM ACREAGE = 20.00 +/- ACRES

□ INDICATES CORNER OF PLACER CLAIM.  
SET 2"x2"x5' WOODEN POST (TYPICAL).

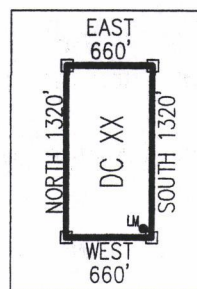
LM • INDICATES LOCATION MONUMENT. SET 2"x2"x5' WOODEN  
POST (INSIDE THE PLACER CLAIM) 4' by 4' FROM A  
CORNER POST WITH A PLASTIC BOTTLE ATTACHED  
CONTAINING THE LOCATION NOTICE (TYPICAL).

LOCATORS: DRAKE CEMENT, LLC  
21803 N Scottsdale Rd, Suite 220,  
Scottsdale, AZ 85255

RECEIVED  
BLM AZ STATE OFFICE  
PHOENIX, ARIZONA  
JUN 27 P 3:16  
SECTION 6  
NOR  
WEST

### TYPICAL CLAIM DETAIL

(NOT TO SCALE)



ANCH 38885

Return to:  
Mr. Marc A. Marra, Esq.  
Fennemore Craig, P.C.  
2394 E Camelback Rd, Suite 600  
Phoenix AZ 85016-3429



**LOCATION NOTICE FOR PLACER MINING CLAIM  
STATE OF ARIZONA, COUNTY OF YAVAPAI**

**NOTICE IS HEREBY GIVEN** that the **DC 360** Placer Mining claim has been located by:  
**DRAKE CEMENT, LLC**  
whose current mailing address is: 21803 N Scottsdale Rd,  
Suite 220, Scottsdale, AZ 85255

RECEIVED  
BLM AZ STATE OFFICE  
2016 JUL 27 P 3:17  
PHOENIX, ARIZONA  
BLM  
Date  
Stamp

This Placer mining claim consists of approximately **20** acres.

The general course of this claim is **North to South** and it is situated in the Puntteney Mining District, Yavapai County, Arizona. This claim is **1320** feet in length and **660** feet in width. This claim is marked by five monuments, constructed of 2" x 2" wood posts extending 4' above the ground, one at each corner and one at the location monument for this claim.

The location monument on which this Location Notice is posted is situated within:  
**Section 6, Township 18 North, Range 1 West**, Gila and Salt River Meridian, Yavapai County, Arizona.

The location monument is set inside the **Northeast** corner of this claim, approximately 4' **West** of the **East** line of the claim and 4' **South** of the **North** line of the claim.


This claim encompasses the following Quarter Section(s), Section(s), Township(s) and Range(s):  
**NW 1/4, SE 1/4, SW 1/4 &  
SW 1/4, SE 1/4, SW 1/4,**  
**Section 6, T18N-R1W, G&SRM, Yavapai County, Arizona.**

Depicted on the attached claim map.

**THE SOUTHEAST CORNER OF THIS CLAIM IS 0'± NORTH & 3300'± WEST OF THE SOUTHEAST CORNER OF SECTION 6, T18N-R1W.**

Located, dated and posted on the ground this 19<sup>th</sup> day of July, 2016.

Drake Cement, LLC (Owner)

By:   
Jody A. Stone, RLS (Agent)

RECEIVED  
BLM AZ STATE OFFICE  
2016 AUG 16 A 11:04  
PHOENIX, ARIZONA

AMC438886




Return to:  
Mr. Marc A. Marra, Esq.  
Fennemore Craig, P.C.  
2394 E Camelback Rd, Suite 600  
Phoenix AZ 85016-3429



**LOCATION NOTICE FOR PLACER MINING CLAIM  
STATE OF ARIZONA, COUNTY OF YAVAPAI**

**NOTICE IS HEREBY GIVEN** that the **DC 361** Placer Mining claim has been located by:  
**DRAKE CEMENT, LLC**  
whose current mailing address is: 21803 N Scottsdale Rd,  
Suite 220, Scottsdale, AZ 85255



This Placer mining claim consists of approximately **20** acres.

The general course of this claim is **North to South** and it is situated in the Puntteney Mining District, Yavapai County, Arizona. This claim is **1320** feet in length and **660** feet in width. This claim is marked by five monuments, constructed of 2" x 2" wood posts extending 4' above the ground, one at each corner and one at the location monument for this claim.

The location monument on which this Location Notice is posted is situated within:

**Section 6, Township 18 North, Range 1 West**, Gila and Salt River Meridian, Yavapai County, Arizona.

The location monument is set inside the **Northeast** corner of this claim, approximately 4' **West** of the **East** line of the claim and 4' **South** of the **North** line of the claim.

This claim encompasses the following Quarter Section(s), Section(s), Township(s) and Range(s):

**NE 1/4, SW 1/4, SW 1/4 &**

**SE 1/4, SW 1/4, SW 1/4,**


**Section 6, T18N-R1W, G&SRM, Yavapai County, Arizona.**

It is the intent of the claimant that the location notice of this placer mining claim **exclude** any portion within the limits of the claim that lay within that certain Prescott-Ashfork (U.S. No. 89) Highway Roadside Zone withdrawn from appropriation under the mining law as set forth in Public Land Order 1556 (published in 22 Fed. Reg. 9393 (1957)), as amended, all as depicted on the attached claim map.

**THE SOUTHEAST CORNER OF THIS CLAIM IS 0'± NORTH & 3960'± WEST OF THE SOUTHEAST CORNER OF SECTION 6, T18N-R1W.**

Located, dated and posted on the ground this 19<sup>th</sup> day of July, 2016.

Drake Cement, LLC (Owner)

By:   
Jody A. Stone, RLS (Agent)

RECEIVED  
BLM AZ STATE OFFICE  
2016 AUG 16 A 11:04  
PHOENIX, ARIZONA  
AHC438887



# "DC 361"

## PLACER MINING CLAIM

NE1/4, SW1/4, SW1/4

&

SE1/4, SW1/4, SW1/4 OF SECTION 6

T18N-R1W, G&SRM, YAVAPAI COUNTY, AZ

ALL CLAIMS ARE 1320' IN LENGTH & 660' IN WIDTH

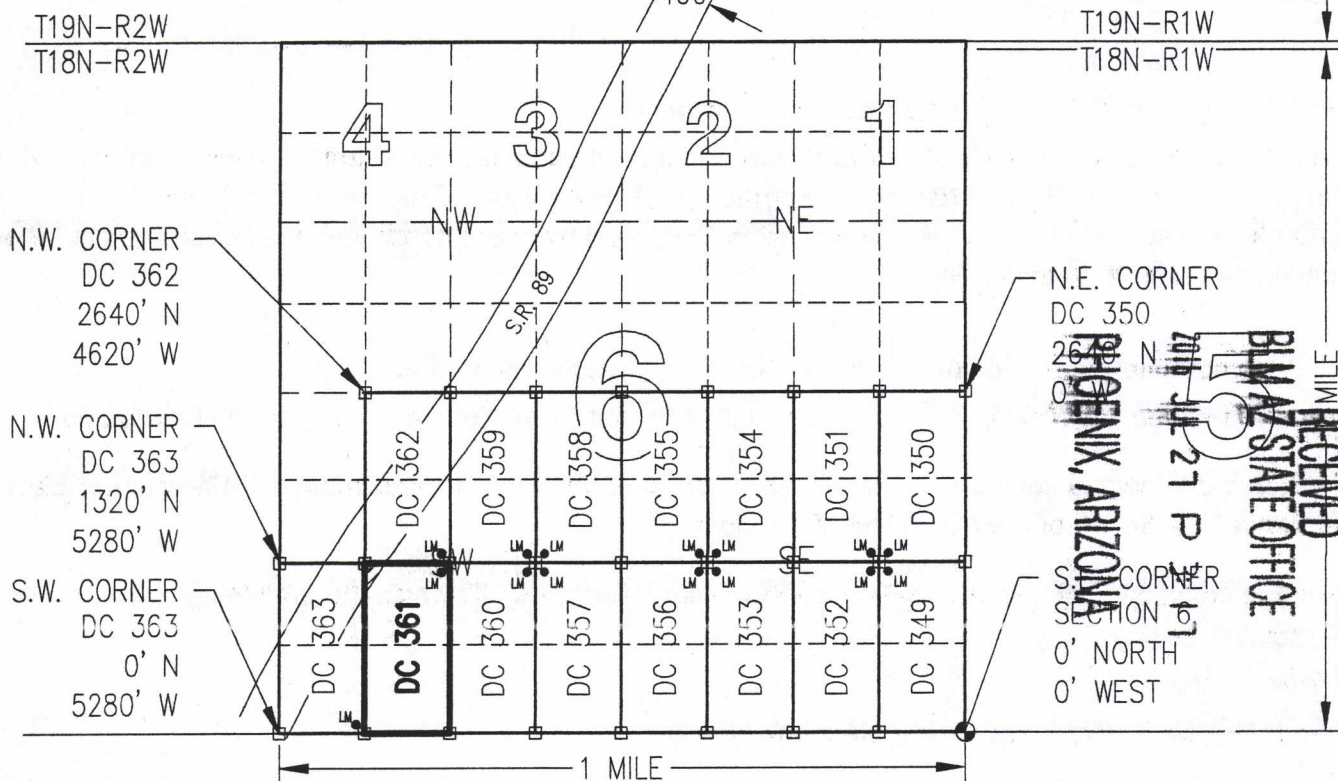
### EXCEPT:

ANY PORTION LYING WITHIN THE PRESCOTT-ASHFORK (U.S. No. 89) HIGHWAY ROADSIDE ZONE



PRESCOTT-ASHFORK  
(U.S. No. 89) HIGHWAY  
ROADSIDE ZONE

SCALE 1"=1500'



EXCLUDED AREA FROM  
DC 361 PLACER CLAIM

CLAIM ACREAGE = 20.00 +/- ACRES

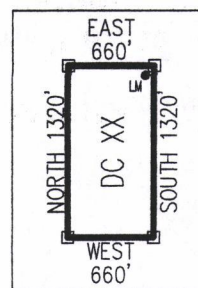
□ INDICATES CORNER OF PLACER CLAIM.  
SET 2"x2"x5' WOODEN POST (TYPICAL).

LM • INDICATES LOCATION MONUMENT. SET 2"x2"x5' WOODEN  
POST (INSIDE THE PLACER CLAIM) 4' by 4' FROM A  
CORNER POST WITH A PLASTIC BOTTLE ATTACHED  
CONTAINING THE LOCATION NOTICE (TYPICAL).

LOCATORS: DRAKE CEMENT, LLC  
21803 N Scottsdale Rd, Suite 220,  
Scottsdale, AZ 85255

### TYPICAL CLAIM DETAIL

(NOT TO SCALE)



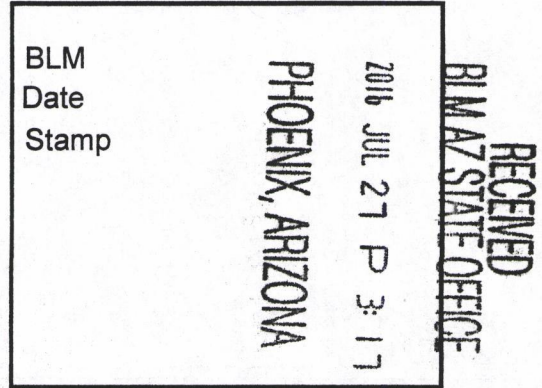
AHC 438887

Return to:  
Mr. Marc A. Marra, Esq.  
Fennemore Craig, P.C.  
2394 E Camelback Rd, Suite 600  
Phoenix AZ 85016-3429



**LOCATION NOTICE FOR PLACER MINING CLAIM  
STATE OF ARIZONA, COUNTY OF YAVAPAI**

**NOTICE IS HEREBY GIVEN** that the **DC 362** Placer Mining claim has been located by:  
**DRAKE CEMENT, LLC**  
whose current mailing address is: 21803 N Scottsdale Rd,  
Suite 220, Scottsdale, AZ 85255



This Placer mining claim consists of approximately **20** acres.

The general course of this claim is **North to South** and it is situated in the Puntteney Mining District, Yavapai County, Arizona. This claim is **1320** feet in length and **660** feet in width. This claim is marked by five monuments, constructed of 2" x 2" wood posts extending 4' above the ground, one at each corner and one at the location monument for this claim.

The location monument on which this Location Notice is posted is situated within:  
**Section 6, Township 18 North, Range 1 West**, Gila and Salt River Meridian, Yavapai County, Arizona.

The location monument is set inside the **Southeast** corner of this claim, approximately 4' **West** of the **East** line of the claim and 4' **North** of the **South** line of the claim.

This claim encompasses the following Quarter Section(s), Section(s), Township(s) and Range(s):

**NE 1/4, NW 1/4, SW 1/4 &  
SE 1/4, NW 1/4, SW 1/4,  
Section 6, T18N-R1W, G&SRM, Yavapai County, Arizona.**

It is the intent of the claimant that the location notice of this placer mining claim **exclude** any portion within the limits of the claim that lay within that certain Prescott-Ashfork (U.S. No. 89) Highway Roadside Zone withdrawn from appropriation under the mining law as set forth in Public Land Order 1556 (published in 22 Fed. Reg. 9393 (1957)), as amended, and also to **exclude** any portion within the limits of the claim that lay to the North and West of such withdrawn area, all as depicted on the attached claim map.


**THE SOUTHEAST CORNER OF THIS CLAIM IS 1320'± NORTH & 3960'± WEST OF THE SOUTHEAST CORNER OF SECTION 6, T18N-R1W.**

AMC438888

Located, dated and posted on the ground this 19th day of July, 2016

Drake Cement, LLC (Owner)

By: Jedy A. Stone  
Jedy A. Stone, RLS (Agent)



# "DC 362"

## PLACER MINING CLAIM

NE1/4, NW1/4, SW1/4

&

SE1/4, NW1/4, SW1/4 OF SECTION 6

T18N-R1W, G&SRM, YAVAPAI COUNTY, AZ

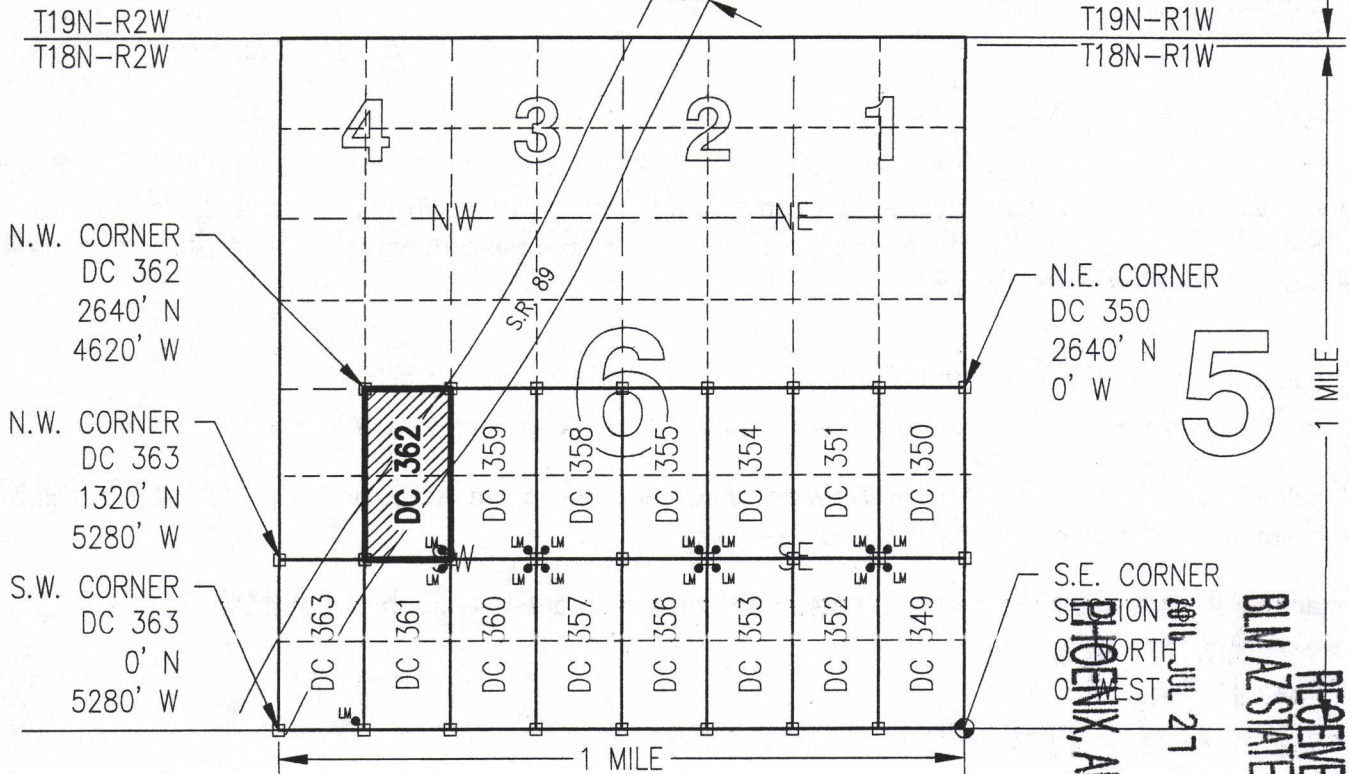
ALL CLAIMS ARE 1320' IN LENGTH & 660' IN WIDTH


### EXCEPT:

ANY PORTION LYING WITHIN AND NORTHWESTERLY OF THE  
PRESCOTT-ASHFORK (U.S. No. 89) HIGHWAY ROADSIDE ZONE

PRESCOTT-ASHFORK  
(U.S. No. 89) HIGHWAY  
ROADSIDE ZONE

SCALE 1"=1500'



 EXCLUDED AREA FROM  
DC 362 PLACER CLAIM

CLAIM ACREAGE = 20.00 +/- ACRES

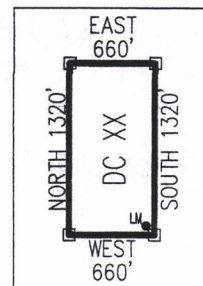
□ INDICATES CORNER OF PLACER CLAIM.  
SET 2"x2"x5' WOODEN POST (TYPICAL).

LM • INDICATES LOCATION MONUMENT. SET 2"x2"x5' WOODEN  
POST (INSIDE THE PLACER CLAIM) 4' by 4' FROM A  
CORNER POST WITH A PLASTIC BOTTLE ATTACHED  
CONTAINING THE LOCATION NOTICE (TYPICAL).

LOCATORS: DRAKE CEMENT, LLC  
21803 N Scottsdale Rd, Suite 220,  
Scottsdale, AZ 85255

### TYPICAL CLAIM DETAIL

(NOT TO SCALE)



RECEIVED  
 BLM AZ STATE OFFICE  
 PHOENIX, ARIZONA  
 2011 JUL 27 P 3: 11


ANCH 30888

Return to:  
Mr. Marc A. Marra, Esq.  
Fennemore Craig, P.C.  
2394 E Camelback Rd, Suite 600  
Phoenix AZ 85016-3429



**LOCATION NOTICE FOR PLACER MINING CLAIM  
STATE OF ARIZONA, COUNTY OF YAVAPAI**

**NOTICE IS HEREBY GIVEN** that the **DC 363** Placer Mining claim has been located by:  
**DRAKE CEMENT, LLC**  
whose current mailing address is: 21803 N Scottsdale Rd,  
Suite 220, Scottsdale, AZ 85255



This Placer mining claim consists of approximately **20** acres.

The general course of this claim is **North to South** and it is situated in the Puntteney Mining District, Yavapai County, Arizona. This claim is **1320** feet in length and **660** feet in width. This claim is marked by five monuments, constructed of 2" x 2" wood posts extending 4' above the ground, one at each corner and one at the location monument for this claim.

The location monument on which this Location Notice is posted is situated within:

**Section 6, Township 18 North, Range 1 West**, Gila and Salt River Meridian, Yavapai County, Arizona.

The location monument is set inside the **Southeast** corner of this claim, approximately 4' **West** of the **East** line of the claim and 4' **North** of the **South** line of the claim.

This claim encompasses the following Quarter Section(s), Section(s), Township(s) and Range(s):

**NW 1/4, SW 1/4, SW 1/4 &**

**SW 1/4, SW 1/4, SW 1/4,**


**Section 6, T18N-R1W, G&SRM, Yavapai County, Arizona.**


It is the intent of the claimant that the location notice of this placer mining claim **exclude** any portion within the limits of the claim that lay within that certain Prescott-Ashfork (U.S. No. 89) Highway Roadside Zone withdrawn from appropriation under the mining law as set forth in Public Land Order 1556 (published in 22 Fed. Reg. 9393 (1957)), as amended, and also to **exclude** any portion within the limits of the claim that lay to the North and West of such withdrawn area, all as depicted on the attached claim map.

**THE SOUTHEAST CORNER OF THIS CLAIM IS 0'± NORTH & 4620'± WEST OF THE SOUTHEAST CORNER OF SECTION 6, T18N-R1W.**

Located, dated and posted on the ground this 19<sup>th</sup> day of July, 2016.

Drake Cement, LLC (Owner)

By:   
Jody A. Stone, RLS (Agent)



AMC438889

# "DC 363"

## PLACER MINING CLAIM

NW1/4, SW1/4, SW1/4

&

SW1/4, SW1/4, SW1/4 OF SECTION 6

T18N-R1W, G&SRM, YAVAPAI COUNTY, AZ

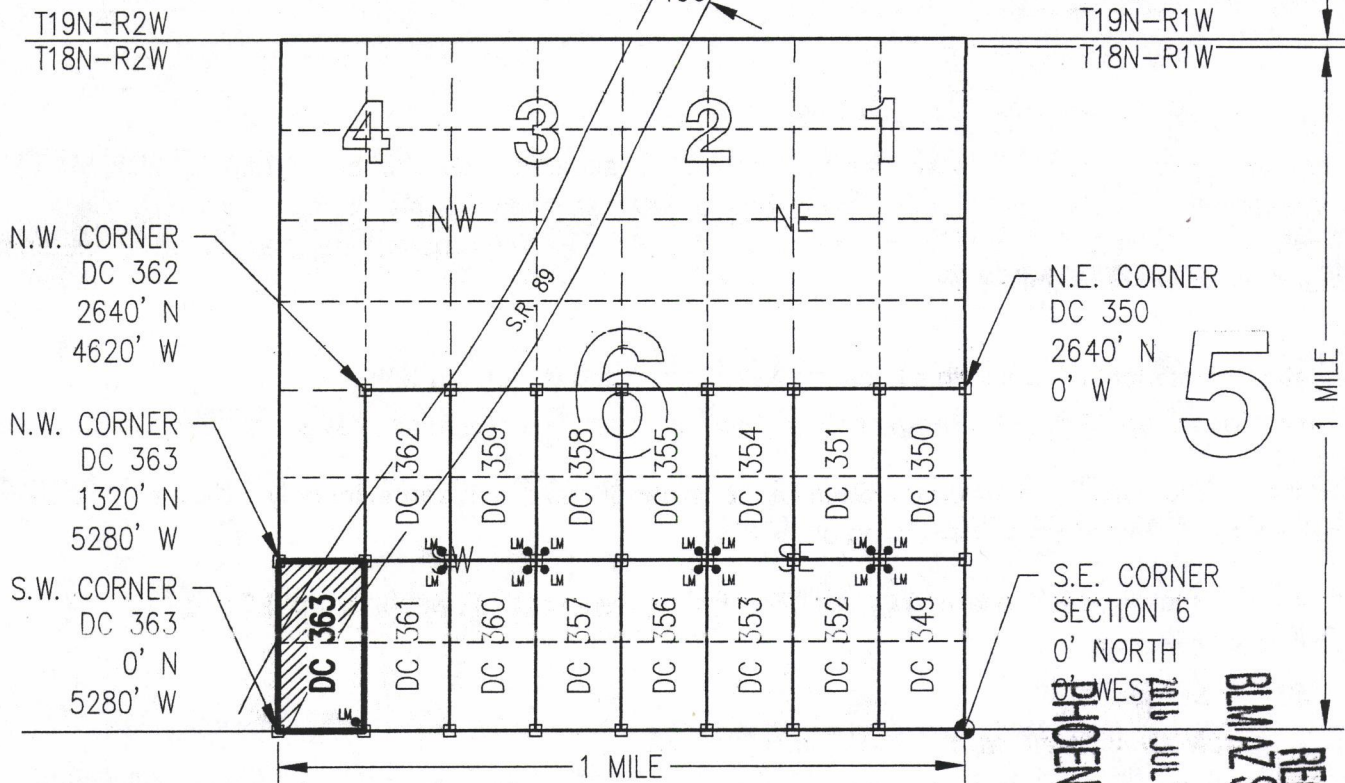
ALL CLAIMS ARE 1320' IN LENGTH & 660' IN WIDTH


### EXCEPT:

ANY PORTION LYING WITHIN AND NORTHWESTERLY OF THE  
PRESCOTT-ASHFORK (U.S. No. 89) HIGHWAY ROADSIDE ZONE

PRESCOTT-ASHFORK  
(U.S. No. 89) HIGHWAY  
ROADSIDE ZONE

SCALE 1"=1500'




 EXCLUDED AREA FROM  
DC 363 PLACER CLAIM

CLAIM ACREAGE = 20.00 +/- ACRES

□ INDICATES CORNER OF PLACER CLAIM.  
SET 2"x2"x5' WOODEN POST (TYPICAL).

LM • INDICATES LOCATION MONUMENT. SET 2"x2"x5' WOODEN  
POST (INSIDE THE PLACER CLAIM) 4' by 4' FROM A  
CORNER POST WITH A PLASTIC BOTTLE ATTACHED  
CONTAINING THE LOCATION NOTICE (TYPICAL).

LOCATORS: DRAKE CEMENT, LLC  
21803 N Scottsdale Rd, Suite 220,  
Scottsdale, AZ 85255




AHC438889



Return to:  
Mr. Marc A. Marra, Esq.  
Fennemore Craig, P.C.  
2394 E Camelback Rd, Suite 600  
Phoenix AZ 85016-3429

**LOCATION NOTICE FOR PLACER MINING CLAIM  
STATE OF ARIZONA, COUNTY OF YAVAPAI**

**NOTICE IS HEREBY GIVEN** that the **DC 364** Placer Mining claim has been located by:  
**DRAKE CEMENT, LLC**  
whose current mailing address is: 21803 N Scottsdale Rd,  
Suite 220, Scottsdale, AZ 85255



This Placer mining claim consists of approximately **20** acres.

The general course of this claim is **North to South** and it is situated in the Puntteney Mining District, Yavapai County, Arizona. This claim is **1320** feet in length and **660** feet in width. This claim is marked by five monuments, constructed of 2" x 2" wood posts extending 4' above the ground, one at each corner and one at the location monument for this claim.

The location monument on which this Location Notice is posted is situated within:

**Section 7, Township 18 North, Range 1 West**, Gila and Salt River Meridian, Yavapai County, Arizona.

The location monument is set inside the **Southeast** corner of this claim, approximately 4' **West** of the **East** line of the claim and 4' **North** of the **South** line of the claim.

This claim encompasses the following Quarter Section(s), Section(s), Township(s) and Range(s):

**NW ¼, NW ¼, NW ¼ &**

**SW ¼, NW ¼, NW ¼,**

**Section 7, T18N-R1W, G&SRM, Yavapai County, Arizona.**


It is the intent of the claimant that the location notice of this placer mining claim **exclude** any portion within the limits of the claim that lay within that certain Prescott-Ashfork (U.S. No. 89) Highway Roadside Zone withdrawn from appropriation under the mining law as set forth in Public Land Order 1556 (published in 22 Fed. Reg. 9393 (1957)), as amended, all as depicted on the attached claim map.


**THE SOUTHEAST CORNER OF THIS CLAIM IS 3960'± NORTH & 4620'± WEST OF THE SOUTHEAST CORNER OF SECTION 7, T18N-R1W.**

PHOENIX, ARIZONA

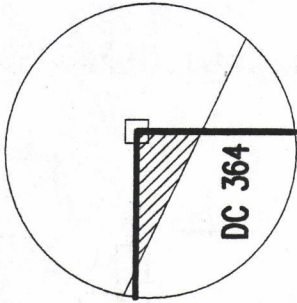
Located, dated and posted on the ground this 20<sup>th</sup> day of July, 2016.

Drake Cement, LLC (Owner)

By:   
Jody A. Stone, RLS (Agent)



AMC438890



DETAIL

**"DC 364"**  
**PLACER MINING CLAIM**  
 NW1/4, NW1/4, NW1/4

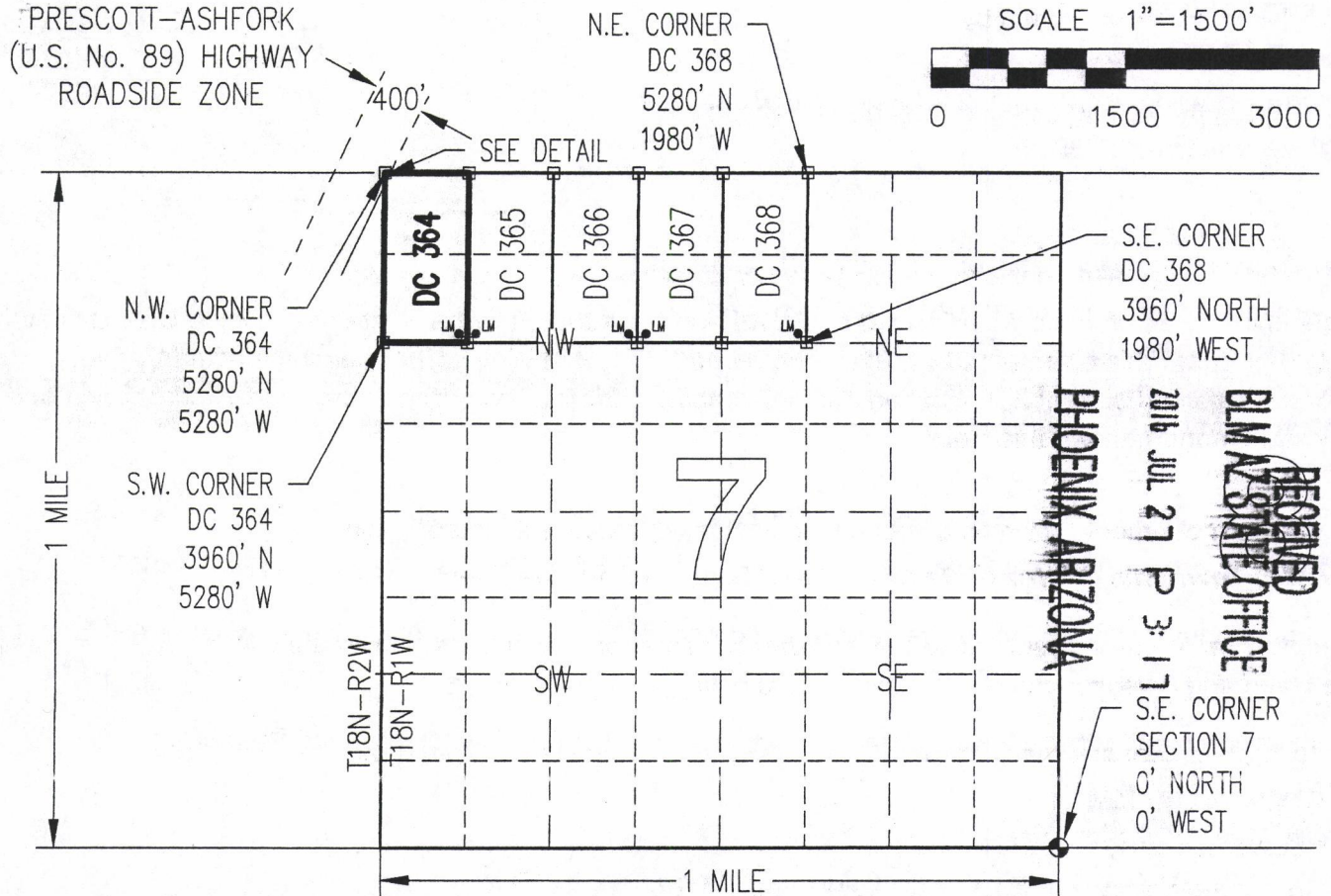



**&**  
**SW1/4, NW1/4, NW1/4, SECTION 7**

T18N-R1W, G&SRM, YAVAPAI COUNTY, AZ  
 ALL CLAIMS ARE 1320' IN LENGTH & 660' IN WIDTH

**EXCEPT:**

ANY PORTION LYING WITHIN THE PRESCOTT-ASHFORK  
 (U.S. No. 89) HIGHWAY ROADSIDE ZONE



 EXCLUDED AREA FROM  
 DC 364 PLACER CLAIM

CLAIM ACREAGE = 20.00 +/- ACRES

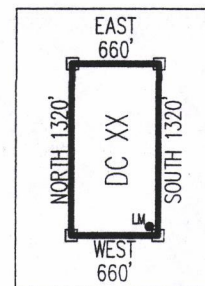
□ INDICATES CORNER OF PLACER CLAIM. SET  
 2"x2"x5' WOODEN POST (TYPICAL).

LM • INDICATES LOCATION MONUMENT. SET 2"x2"x5' WOODEN  
 POST (INSIDE THE PLACER CLAIM) 4' by 4' FROM A  
 CORNER POST WITH A PLASTIC BOTTLE ATTACHED  
 CONTAINING THE LOCATION NOTICE (TYPICAL).

LOCATORS: DRAKE CEMENT, LLC  
 21803 N Scottsdale Rd, Suite 220,  
 Scottsdale, AZ 85255

**TYPICAL CLAIM DETAIL**

(NOT TO SCALE)



AMC438890


RECEIVED  
 BLM STATE OFFICE  
 2016 JUL 27 P 3: 17  
 PHOENIX ARIZONA  
 S.E. CORNER  
 SECTION 7  
 0' NORTH  
 0' WEST



Return to:  
Mr. Marc A. Marra, Esq.  
Fennemore Craig, P.C.  
2394 E Camelback Rd, Suite 600  
Phoenix AZ 85016-3429

**LOCATION NOTICE FOR PLACER MINING CLAIM  
STATE OF ARIZONA, COUNTY OF YAVAPAI**

**NOTICE IS HEREBY GIVEN** that the **DC 365** Placer Mining claim has been located by:  
**DRAKE CEMENT, LLC**  
whose current mailing address is: 21803 N Scottsdale Rd,  
Suite 220, Scottsdale, AZ 85255



This Placer mining claim consists of approximately **20** acres.

The general course of this claim is **North to South** and it is situated in the Puntenney Mining District, Yavapai County, Arizona. This claim is **1320** feet in length and **660** feet in width. This claim is marked by five monuments, constructed of 2" x 2" wood posts extending 4' above the ground, one at each corner and one at the location monument for this claim.

The location monument on which this Location Notice is posted is situated within:

**Section 7, Township 18 North, Range 1 West**, Gila and Salt River Meridian, Yavapai County, Arizona.

The location monument is set inside the **Southwest** corner of this claim, approximately 4' **East** of the **West** line of the claim and 4' **North** of the **South** line of the claim.

This claim encompasses the following Quarter Section(s), Section(s), Township(s) and Range(s):

**NE 1/4, NW 1/4, NW 1/4 &  
SE 1/4, NW 1/4, NW 1/4,  
Section 7, T18N-R1W, G&SRM, Yavapai County, Arizona.**

Depicted on the attached claim map.

**THE SOUTHEAST CORNER OF THIS CLAIM IS 3960'± NORTH & 3960'± WEST OF THE SOUTHEAST CORNER OF SECTION 7, T18N-R1W.**

Located, dated and posted on the ground this 20<sup>th</sup> day of July, 2016

Drake Cement, LLC (Owner)

By:   
Jody A. Stone, RLS (Agent)

PHOENIX, ARIZONA

2016 AUG 16 11:04

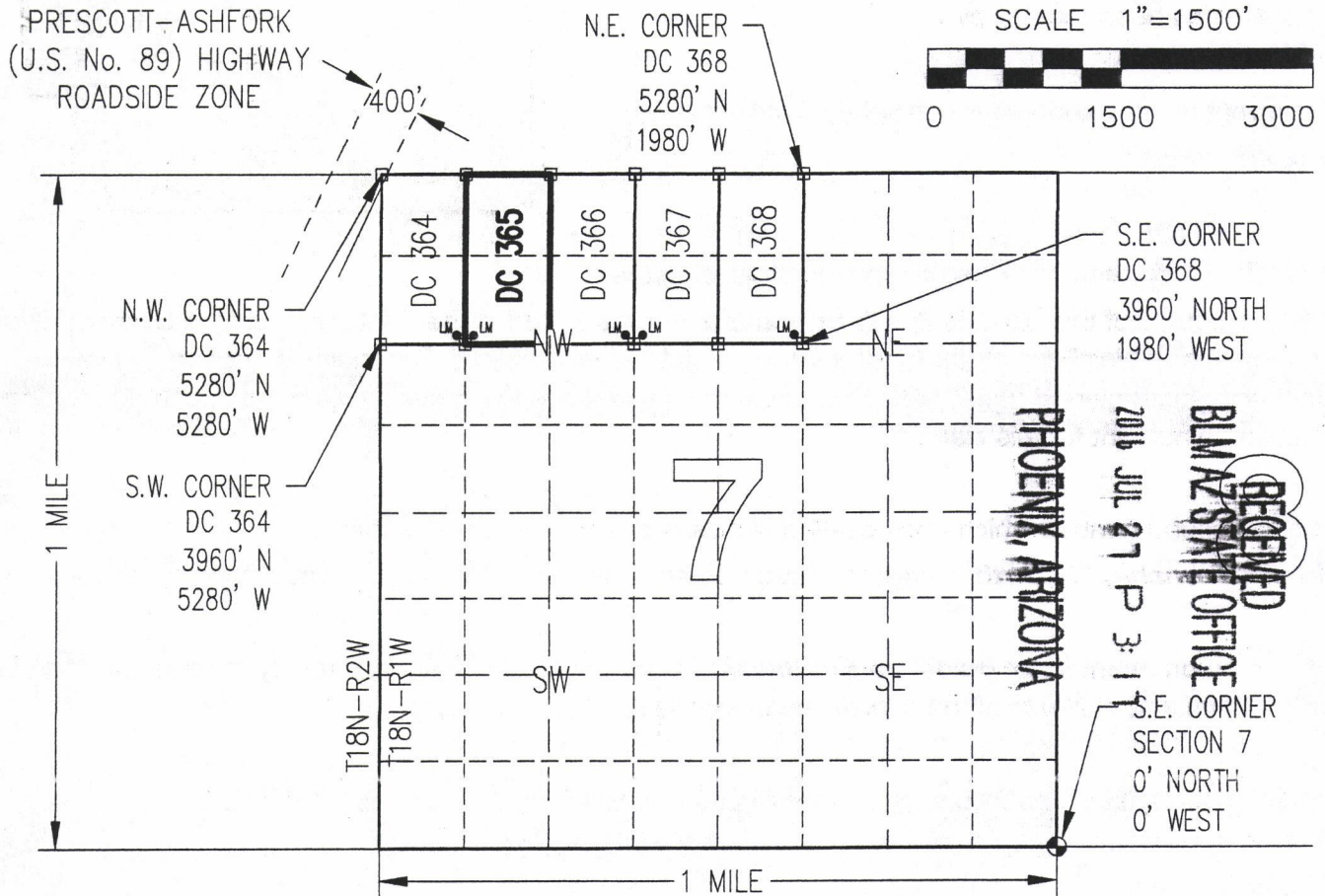
RECEIVED BLM AZ STATE OFFICE

ANCI 38891



**"DC 365"**  
**PLACER MINING CLAIM**  
**NE1/4, NW1/4, NW1/4**

&  
**SE1/4, NW1/4, NW1/4, SECTION 7**  
 T18N-R1W, G&SRM, YAVAPAI COUNTY, AZ  
 ALL CLAIMS ARE 1320' IN LENGTH & 660' IN WIDTH



CLAIM ACREAGE = 20.00 +/- ACRES

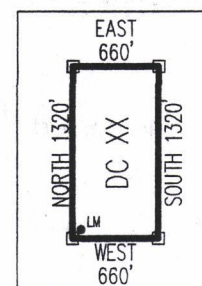
□ INDICATES CORNER OF PLACER CLAIM. SET 2"x2"x5' WOODEN POST (TYPICAL).

LM • INDICATES LOCATION MONUMENT. SET 2"x2"x5' WOODEN POST (INSIDE THE PLACER CLAIM) 4' by 4' FROM A CORNER POST WITH A PLASTIC BOTTLE ATTACHED CONTAINING THE LOCATION NOTICE (TYPICAL).

LOCATORS: DRAKE CEMENT, LLC  
 21803 N Scottsdale Rd, Suite 220,  
 Scottsdale, AZ 85255

**TYPICAL CLAIM DETAIL**

(NOT TO SCALE)




AMCL 38891

Return to:  
Mr. Marc A. Marra, Esq.  
Fennemore Craig, P.C.  
2394 E Camelback Rd, Suite 600  
Phoenix AZ 85016-3429



**LOCATION NOTICE FOR PLACER MINING CLAIM  
STATE OF ARIZONA, COUNTY OF YAVAPAI**

**NOTICE IS HEREBY GIVEN** that the **DC 366** Placer Mining claim has been located by:  
**DRAKE CEMENT, LLC**  
whose current mailing address is: 21803 N Scottsdale Rd,  
Suite 220, Scottsdale, AZ 85255



This Placer mining claim consists of approximately **20** acres.

The general course of this claim is **North to South** and it is situated in the Puntenney Mining District, Yavapai County, Arizona. This claim is **1320** feet in length and **660** feet in width. This claim is marked by five monuments, constructed of 2" x 2" wood posts extending 4' above the ground, one at each corner and one at the location monument for this claim.

The location monument on which this Location Notice is posted is situated within:

**Section 7, Township 18 North, Range 1 West**, Gila and Salt River Meridian, Yavapai County, Arizona.

The location monument is set inside the **Southeast** corner of this claim, approximately 4' **West** of the **East** line of the claim and 4' **North** of the **South** line of the claim.

This claim encompasses the following Quarter Section(s), Section(s), Township(s) and Range(s):

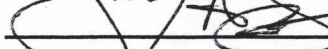
**NW ¼, NE ¼, NW ¼ &  
SW ¼, NE ¼, NW ¼,  
Section 7, T18N-R1W, G&SRM, Yavapai County, Arizona.**


Depicted on the attached claim map.

**THE SOUTHEAST CORNER OF THIS CLAIM IS 3960'± NORTH & 3300'± WEST OF THE SOUTHEAST CORNER OF SECTION 7, T18N-R1W.**

Located, dated and posted on the ground this 20<sup>th</sup> day of July, 2016.

Drake Cement, LLC (Owner)

By:   
Jody A. Stone, RLS (Agent)



AHC438892

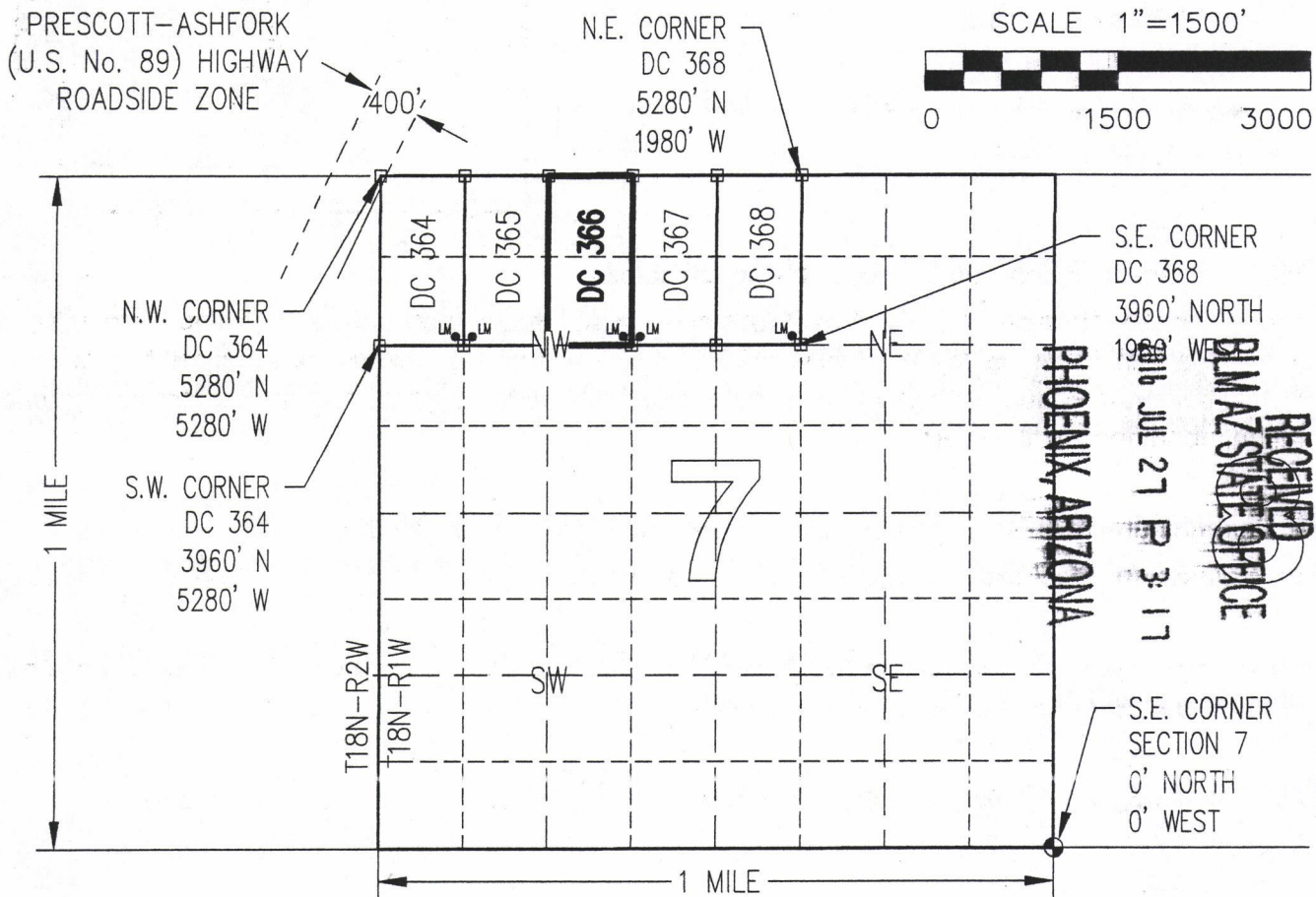
**"DC 366"**  
**PLACER MINING CLAIM**  
**NW1/4, NE1/4, NW1/4**

**&**  
**SW1/4, NE1/4, NW1/4, SECTION 7**

T18N-R1W, G&SRM, YAVAPAI COUNTY, AZ  
 ALL CLAIMS ARE 1320' IN LENGTH & 660' IN WIDTH



SCALE 1"=1500'



CLAIM ACREAGE = 20.00 +/- ACRES

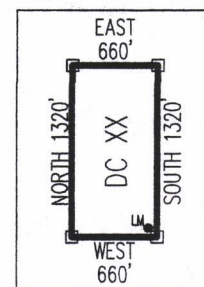
□ INDICATES CORNER OF PLACER CLAIM. SET 2"x2"x5' WOODEN POST (TYPICAL).

LM • INDICATES LOCATION MONUMENT. SET 2"x2"x5' WOODEN POST (INSIDE THE PLACER CLAIM) 4' by 4' FROM A CORNER POST WITH A PLASTIC BOTTLE ATTACHED CONTAINING THE LOCATION NOTICE (TYPICAL).

LOCATORS: DRAKE CEMENT, LLC  
 21803 N Scottsdale Rd, Suite 220,  
 Scottsdale, AZ 85255

**TYPICAL CLAIM DETAIL**

(NOT TO SCALE)




AHC438892

Return to:  
Mr. Marc A. Marra, Esq.  
Fennemore Craig, P.C.  
2394 E Camelback Rd, Suite 600  
Phoenix AZ 85016-3429



**LOCATION NOTICE FOR PLACER MINING CLAIM  
STATE OF ARIZONA, COUNTY OF YAVAPAI**

**NOTICE IS HEREBY GIVEN** that the **DC 367** Placer Mining claim has been located by:  
**DRAKE CEMENT, LLC**  
whose current mailing address is: 21803 N Scottsdale Rd,  
Suite 220, Scottsdale, AZ 85255



This Placer mining claim consists of approximately **20** acres.

The general course of this claim is **North to South** and it is situated in the Puntteney Mining District, Yavapai County, Arizona. This claim is **1320** feet in length and **660** feet in width. This claim is marked by five monuments, constructed of 2" x 2" wood posts extending 4' above the ground, one at each corner and one at the location monument for this claim.

The location monument on which this Location Notice is posted is situated within:

**Section 7, Township 18 North, Range 1 West**, Gila and Salt River Meridian, Yavapai County, Arizona.

The location monument is set inside the **Southwest** corner of this claim, approximately 4' **East** of the **West** line of the claim and 4' **North** of the **South** line of the claim.

This claim encompasses the following Quarter Section(s), Section(s), Township(s) and Range(s):

**NE ¼, NE ¼, NW ¼ &  
SE ¼, NE ¼, NW ¼,  
Section 7, T18N-R1W, G&SRM, Yavapai County, Arizona.**

Depicted on the attached claim map.

**THE SOUTHEAST CORNER OF THIS CLAIM IS 3960'± NORTH & 2640'± WEST OF THE SOUTHEAST CORNER OF SECTION 7, T18N-R1W.**

Located, dated and posted on the ground this 20<sup>th</sup> day of July, 2016.

Drake Cement, LLC (Owner)

By: Jody A. Stone  
Jody A. Stone, RLS (Agent)

PHOENIX, ARIZONA

2016 AUG 19 11:09 AM

RECEIVED BLM AZ STATE OFFICE

AMC438893

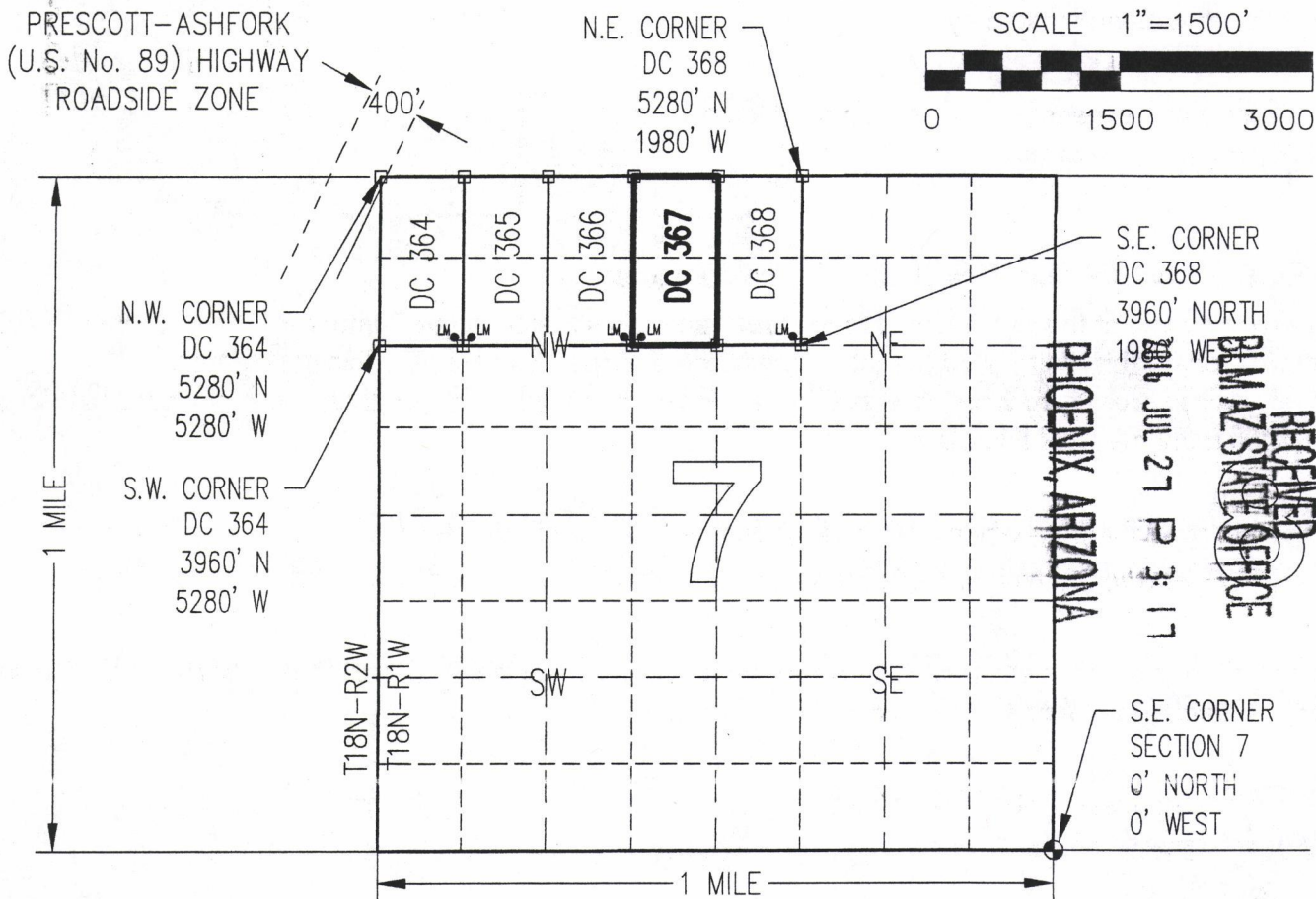
**"DC 367"**  
**PLACER MINING CLAIM**  
**NE1/4, NE1/4, NW1/4**

**&**  
**SE1/4, NE1/4, NW1/4, SECTION 7**

T18N-R1W, G&SRM, YAVAPAI COUNTY, AZ  
 ALL CLAIMS ARE 1320' IN LENGTH & 660' IN WIDTH



SCALE 1"=1500'



CLAIM ACREAGE = 20.00 +/- ACRES

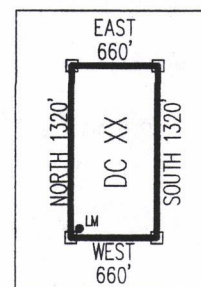
□ INDICATES CORNER OF PLACER CLAIM. SET 2"x2"x5' WOODEN POST (TYPICAL).

LM • INDICATES LOCATION MONUMENT. SET 2"x2"x5' WOODEN POST (INSIDE THE PLACER CLAIM) 4' by 4' FROM A CORNER POST WITH A PLASTIC BOTTLE ATTACHED CONTAINING THE LOCATION NOTICE (TYPICAL).

LOCATORS: DRAKE CEMENT, LLC  
 21803 N Scottsdale Rd, Suite 220,  
 Scottsdale, AZ 85255

**TYPICAL CLAIM DETAIL**

(NOT TO SCALE)




AHC438893

Return to:  
Mr. Marc A. Marra, Esq.  
Fennemore Craig, P.C.  
2394 E Camelback Rd, Suite 600  
Phoenix AZ 85016-3429



**LOCATION NOTICE FOR PLACER MINING CLAIM  
STATE OF ARIZONA, COUNTY OF YAVAPAI**

**NOTICE IS HEREBY GIVEN** that the **DC 368** Placer Mining claim has been located by:  
**DRAKE CEMENT, LLC**  
whose current mailing address is: 21803 N Scottsdale Rd,  
Suite 220, Scottsdale, AZ 85255



This Placer mining claim consists of approximately **20** acres.

The general course of this claim is **North to South** and it is situated in the Puntteney Mining District, Yavapai County, Arizona. This claim is **1320** feet in length and **660** feet in width. This claim is marked by five monuments, constructed of 2" x 2" wood posts extending 4' above the ground, one at each corner and one at the location monument for this claim.

The location monument on which this Location Notice is posted is situated within:

**Section 7, Township 18 North, Range 1 West**, Gila and Salt River Meridian, Yavapai County, Arizona.

The location monument is set inside the **Southeast** corner of this claim, approximately 4' **West** of the **East** line of the claim and 4' **North** of the **South** line of the claim.

This claim encompasses the following Quarter Section(s), Section(s), Township(s) and Range(s):


**NW ¼, NW ¼, NE ¼ &  
SW ¼, NW ¼, NE ¼,  
Section 7, T18N-R1W, G&SRM, Yavapai County, Arizona.**

Depicted on the attached claim map.

**THE SOUTHEAST CORNER OF THIS CLAIM IS 3960'± NORTH & 1980'± WEST OF THE SOUTHEAST CORNER OF SECTION 7, T18N-R1W.**

Located, dated and posted on the ground this 20<sup>th</sup> day of July, 2016.

Drake Cement, LLC (Owner)

By:   
Jody A. Stone, RLS (Agent)

PHOENIX, ARIZONA

2016 AUG 19 11:04 AM

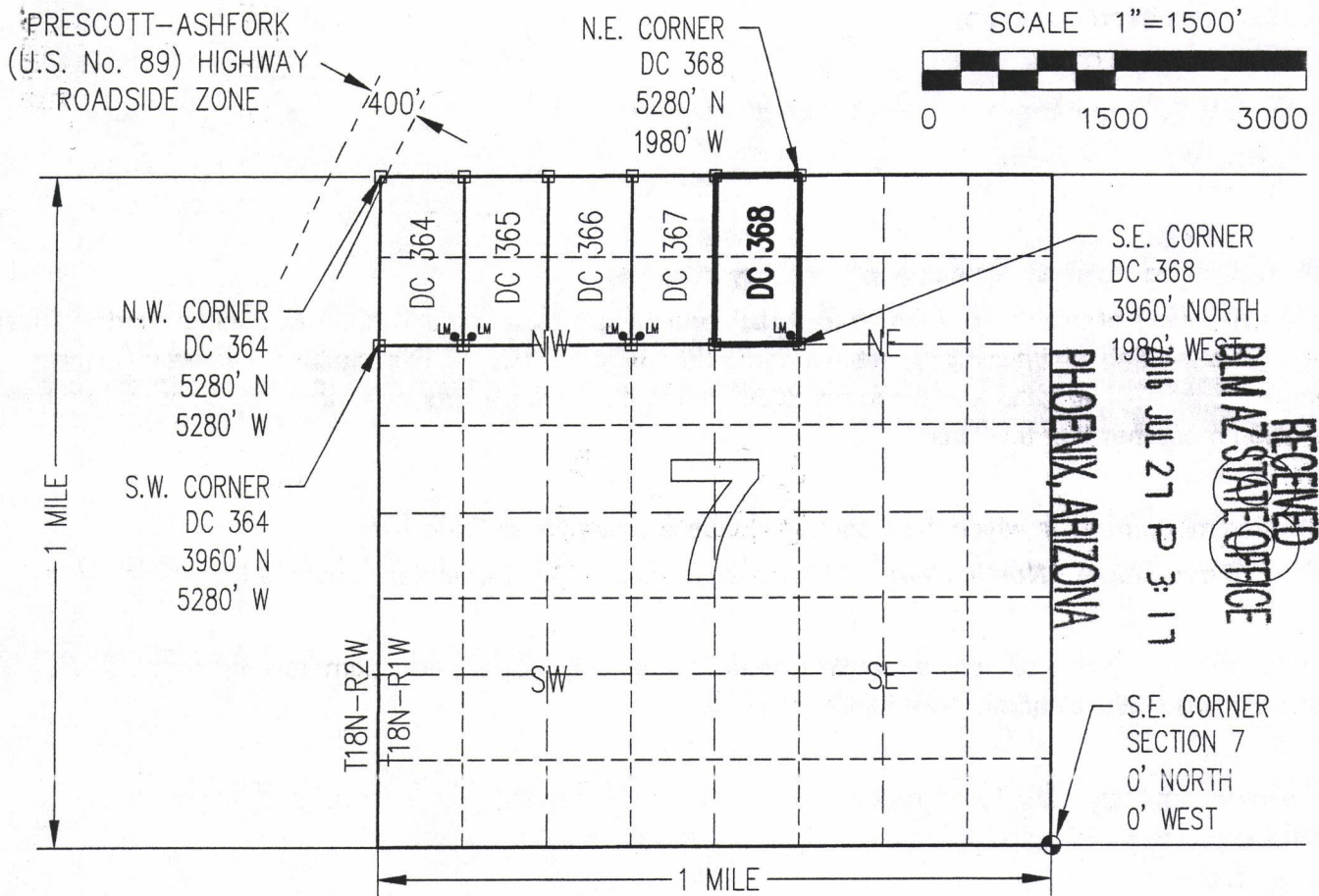
RECEIVED BLM AZ STATE OFFICE

ANCH 38894

**"DC 368"**  
**PLACER MINING CLAIM**  
 NW1/4, NW1/4, NE1/4



**&**  
**SW1/4, NW1/4, NE1/4, SECTION 7**  
 T18N-R1W, G&SRM, YAVAPAI COUNTY, AZ  
 ALL CLAIMS ARE 1320' IN LENGTH & 660' IN WIDTH



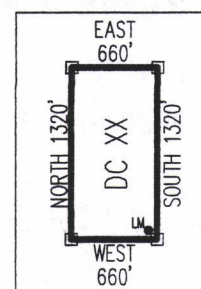
CLAIM ACREAGE = 20.00 +/- ACRES

□ INDICATES CORNER OF PLACER CLAIM. SET 2"x2"x5' WOODEN POST (TYPICAL).

LM • INDICATES LOCATION MONUMENT. SET 2"x2"x5' WOODEN POST (INSIDE THE PLACER CLAIM) 4' by 4' FROM A CORNER POST WITH A PLASTIC BOTTLE ATTACHED CONTAINING THE LOCATION NOTICE (TYPICAL).

LOCATORS: DRAKE CEMENT, LLC  
 21803 N Scottsdale Rd, Suite 220,  
 Scottsdale, AZ 85255

**TYPICAL CLAIM DETAIL**  
 (NOT TO SCALE)




AH C 43889 II



Return to:  
Mr. Marc A. Marra, Esq.  
Fennemore Craig, P.C.  
2394 E Camelback Rd, Suite 600  
Phoenix AZ 85016-3429

**LOCATION NOTICE FOR PLACER MINING CLAIM  
STATE OF ARIZONA, COUNTY OF YAVAPAI**

**NOTICE IS HEREBY GIVEN** that the **DC 369** Placer Mining claim has been located by:  
**DRAKE CEMENT, LLC**  
whose current mailing address is: 21803 N Scottsdale Rd,  
Suite 220, Scottsdale, AZ 85255



This Placer mining claim consists of approximately **10.45** acres.

The general course of this claim is **North to South** and it is situated in the Puntteney Mining District, Yavapai County, Arizona. This claim is **690** feet in length and **660** feet in width. This claim is marked by five monuments, constructed of 2" x 2" wood posts extending 4' above the ground, one at each corner and one at the location monument for this claim.

The location monument on which this Location Notice is posted is situated within:

**Section 4, Township 18 North, Range 1 West**, Gila and Salt River Meridian, Yavapai County, Arizona.

The location monument is set inside the **Northwest** corner of this claim, approximately 4' **East** of the **West** line of the claim and 4' **South** of the **North** line of the claim.

This claim encompasses the following Quarter Section(s), Section(s), Township(s) and Range(s):

**SE ¼, LOT 3,**

**Section 4, T18N-R1W, G&SRM, Yavapai County, Arizona, as described by metes and bounds below:**

**Commencing at the Southeast corner of Section 4, T18N-R1W, Thence North 3960 feet, Thence West 2640 feet to the Southeast corner of this Claim and the Point of Beginning, Thence North 690 feet, Thence West 660 feet, Thence South 690 feet, Thence East 660 feet to the Point of Beginning.**


Depicted on the attached claim map.


**THE SOUTHEAST CORNER OF THIS CLAIM IS 3960'± NORTH & 2640'± WEST OF THE SOUTHEAST CORNER OF SECTION 4, T18N-R1W.**

PHOENIX, ARIZONA

Located, dated and posted on the ground this 18<sup>th</sup> day of July, 2016.

Drake Cement, LLC (Owner)

By:   
Jody A. Stone, RLS (Agent)



AHC438895

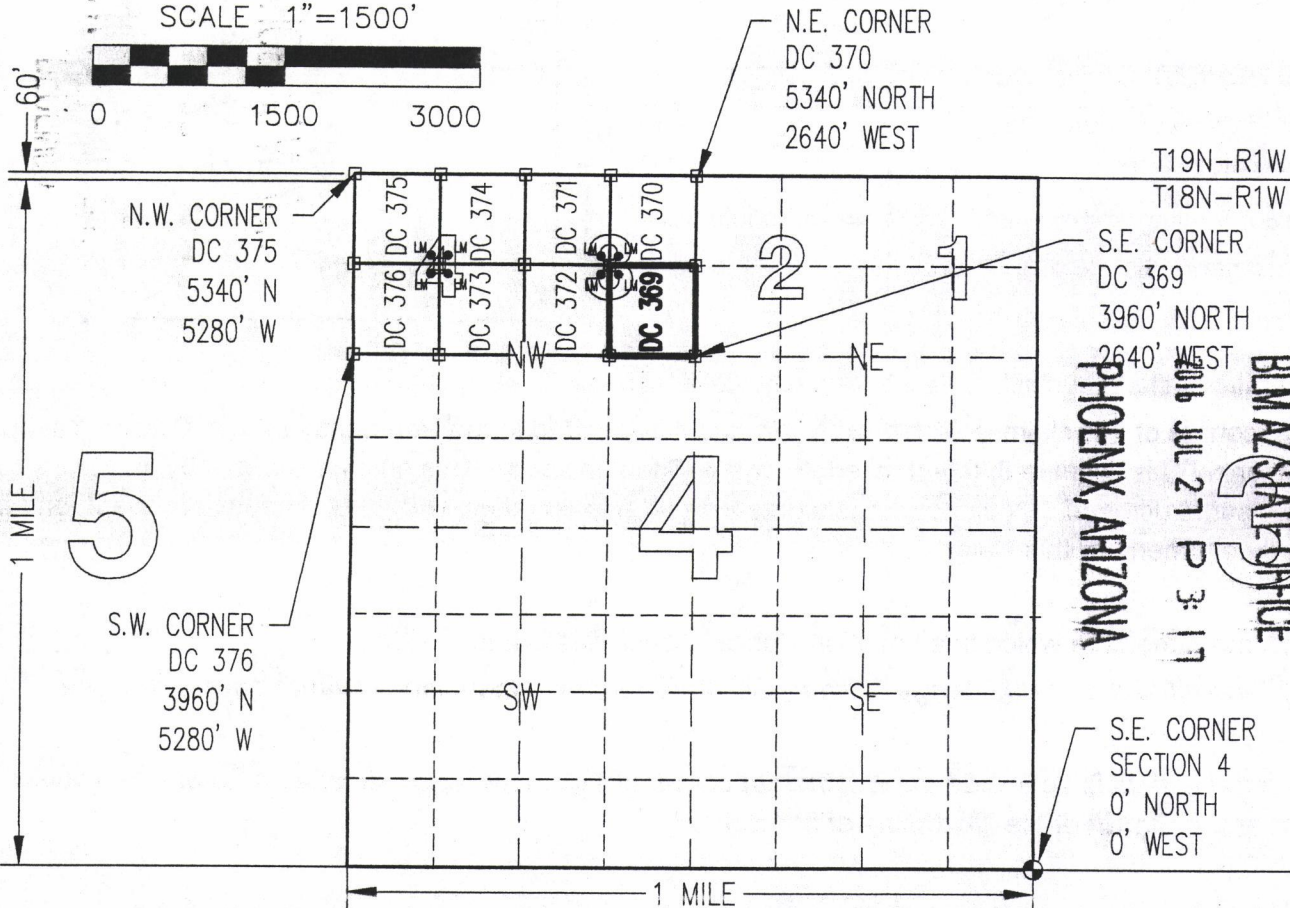


# "DC 369" PLACER MINING CLAIM SE1/4, LOT 3, SECTION 4

T18N-R1W, G&SRM, YAVAPAI COUNTY, AZ  
ALL CLAIMS ARE 690' IN LENGTH & 660' IN WIDTH



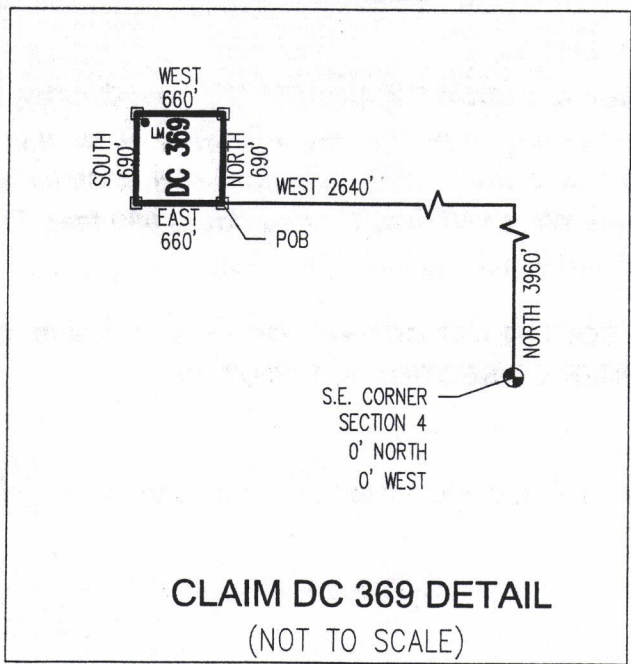
SCALE 1"=1500'



RECEIVED  
BIMAZ STATE OFFICE  
JUL 27 P 3:17  
PHOENIX, ARIZONA

- CLAIM ACREAGE = 10.45 +/- ACRES
- INDICATES CORNER OF PLACER CLAIM. SET 2"x2"x5' WOODEN POST (TYPICAL).
- LM • INDICATES LOCATION MONUMENT. SET 2"x2"x5' WOODEN POST (INSIDE THE PLACER CLAIM) 4' by 4' FROM A CORNER POST WITH A PLASTIC BOTTLE ATTACHED CONTAINING THE LOCATION NOTICE (TYPICAL).

LOCATORS: DRAKE CEMENT, LLC  
21803 N Scottsdale Rd, Suite 220,  
Scottsdale, AZ 85255

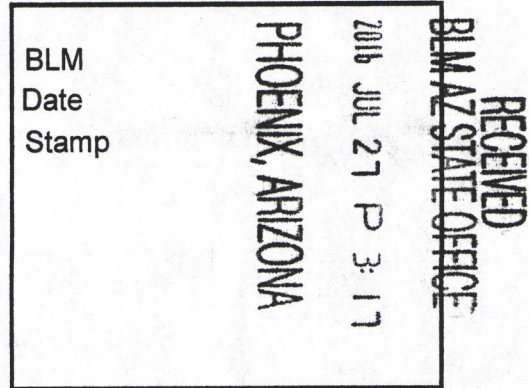


AHC1438895

Return to:  
Mr. Marc A. Marra, Esq.  
Fennemore Craig, P.C.  
2394 E Camelback Rd, Suite 600  
Phoenix AZ 85016-3429

**LOCATION NOTICE FOR PLACER MINING CLAIM  
STATE OF ARIZONA, COUNTY OF YAVAPAI**

**NOTICE IS HEREBY GIVEN** that the **DC 370** Placer Mining claim has been located by:  
**DRAKE CEMENT, LLC**  
whose current mailing address is: 21803 N Scottsdale Rd,  
Suite 220, Scottsdale, AZ 85255



This Placer mining claim consists of approximately **10.45** acres.

The general course of this claim is **North to South** and it is situated in the Puntteney Mining District, Yavapai County, Arizona. This claim is **690** feet in length and **660** feet in width. This claim is marked by five monuments, constructed of 2" x 2" wood posts extending 4' above the ground, one at each corner and one at the location monument for this claim.

The location monument on which this Location Notice is posted is situated within:

**Section 4, Township 18 North, Range 1 West**, Gila and Salt River Meridian, Yavapai County, Arizona.

The location monument is set inside the **Southwest** corner of this claim, approximately 4' **East** of the **West** line of the claim and 4' **North** of the **South** line of the claim.

This claim encompasses the following Quarter Section(s), Section(s), Township(s) and Range(s):

**NE 1/4, LOT 3,**


**Section 4, T18N-R1W, G&SRM, Yavapai County, Arizona, as described by metes and bounds below:  
Commencing at the Southeast corner of Section 4, T18N-R1W, Thence North 4650 feet, Thence West 2640 feet to the Southeast corner of this Claim and the Point of Beginning, Thence North 690 feet, Thence West 660 feet, Thence South 690 feet, Thence East 660 feet to the Point of Beginning.**

Depicted on the attached claim map.

**THE SOUTHEAST CORNER OF THIS CLAIM IS 4650'± NORTH & 2640'± WEST OF THE SOUTHEAST CORNER OF SECTION 4, T18N-R1W.**

Located, dated and posted on the ground this 18<sup>th</sup> day of July, 2016.  
By: Jody A. Stone (Agent)  
Drake Cement, LLC (Owner)

ANCH 38896

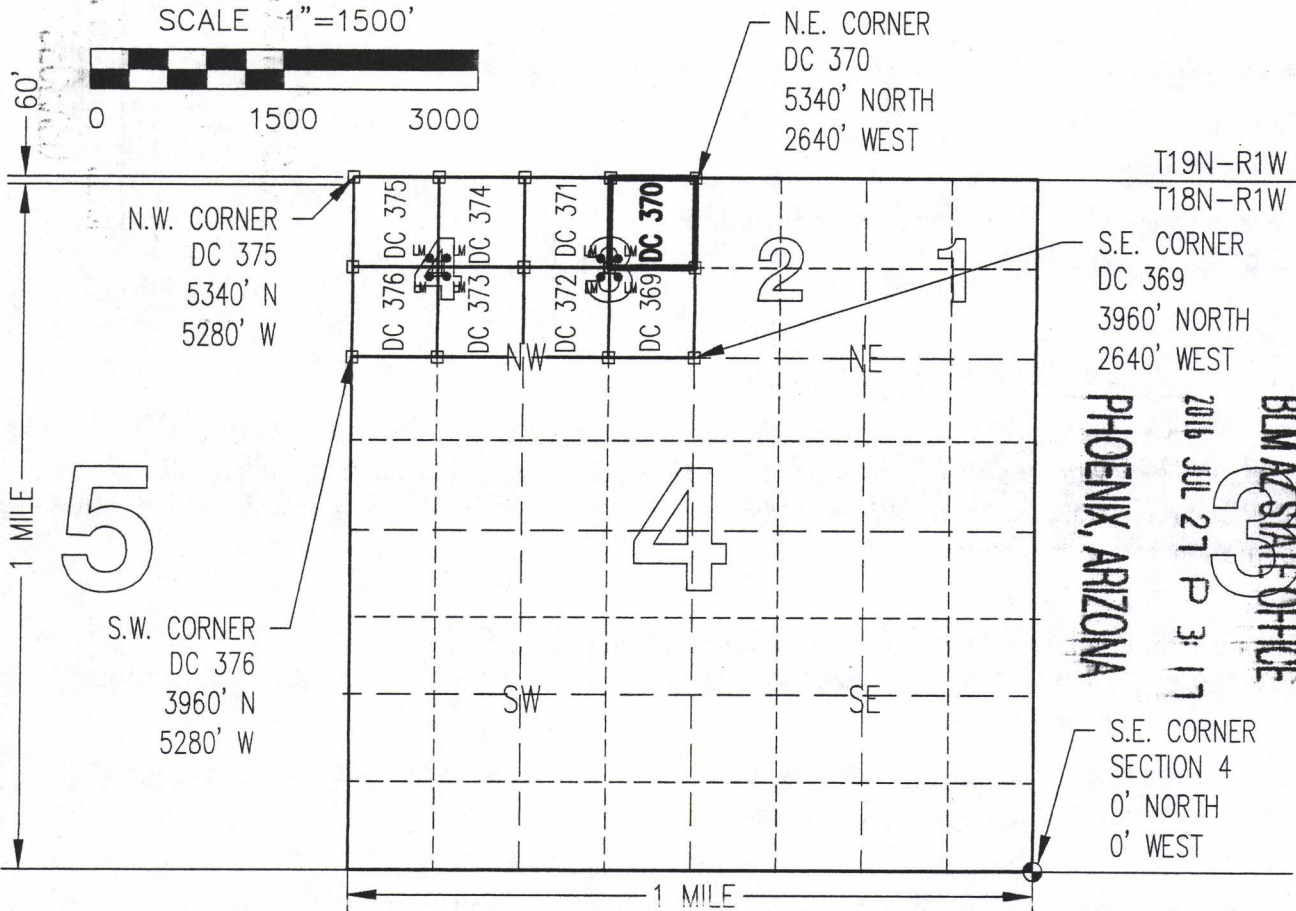


# "DC 370" PLACER MINING CLAIM NE1/4, LOT 3, SECTION 4

T18N-R1W, G&SRM, YAVAPAI COUNTY, AZ  
ALL CLAIMS ARE 690' IN LENGTH & 660' IN WIDTH



SCALE 1"=1500'



RECEIVED  
 BLM AZ STATE OFFICE  
 PHOENIX, ARIZONA  
 2016 JUL 27 P 3:17

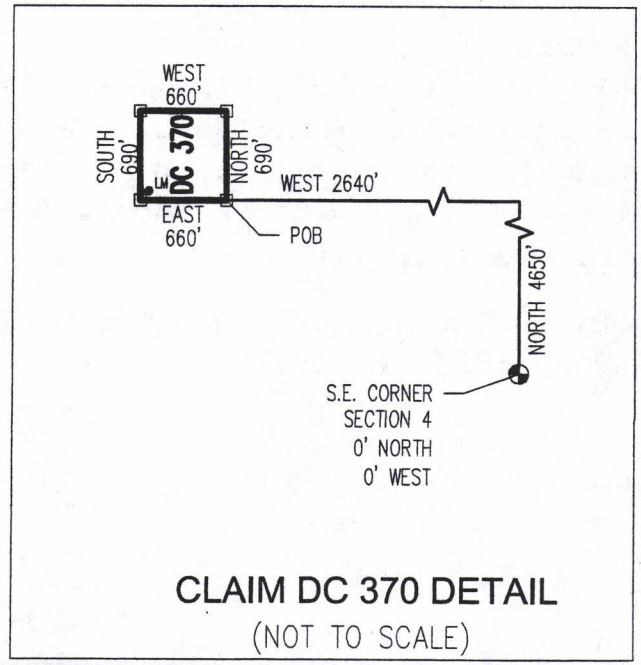
AMC 438896

CLAIM ACREAGE = 10.45 +/- ACRES

□ INDICATES CORNER OF PLACER CLAIM. SET 2"x2"x5' WOODEN POST (TYPICAL).

LM • INDICATES LOCATION MONUMENT. SET 2"x2"x5' WOODEN POST (INSIDE THE PLACER CLAIM) 4' by 4' FROM A CORNER POST WITH A PLASTIC BOTTLE ATTACHED CONTAINING THE LOCATION NOTICE (TYPICAL).

LOCATORS: DRAKE CEMENT, LLC  
 21803 N Scottsdale Rd, Suite 220,  
 Scottsdale, AZ 85255




**CLAIM DC 370 DETAIL**  
(NOT TO SCALE)

Return to:  
Mr. Marc A. Marra, Esq.  
Fennemore Craig, P.C.  
2394 E Camelback Rd, Suite 600  
Phoenix AZ 85016-3429



**LOCATION NOTICE FOR PLACER MINING CLAIM  
STATE OF ARIZONA, COUNTY OF YAVAPAI**

**NOTICE IS HEREBY GIVEN** that the **DC 371** Placer  
Mining claim has been located by:  
**DRAKE CEMENT, LLC**  
whose current mailing address is: 21803 N Scottsdale Rd,  
Suite 220, Scottsdale, AZ 85255



This Placer mining claim consists of approximately **10.45** acres.

The general course of this claim is **North to South** and it is situated in the Puntteney Mining District, Yavapai County, Arizona. This claim is **690** feet in length and **660** feet in width. This claim is marked by five monuments, constructed of 2" x 2" wood posts extending 4' above the ground, one at each corner and one at the location monument for this claim.

The location monument on which this Location Notice is posted is situated within:

**Section 4, Township 18 North, Range 1 West**, Gila and Salt River Meridian, Yavapai County, Arizona.

The location monument is set inside the **Southeast** corner of this claim, approximately 4' **West** of the **East** line of the claim and 4' **North** of the **South** line of the claim.

This claim encompasses the following Quarter Section(s), Section(s), Township(s) and Range(s):

**NW ¼, LOT 3,**

**Section 4, T18N-R1W, G&SRM, Yavapai County, Arizona, as described by metes and bounds below:**

**Commencing at the Southeast corner of Section 4, T18N-R1W, Thence North 4650 feet, Thence West 3300 feet to the Southeast corner of this Claim and the Point of Beginning, Thence North 690 feet, Thence West 660 feet, Thence South 690 feet, Thence East 660 feet to the Point of Beginning.**

Depicted on the attached claim map.


**THE SOUTHEAST CORNER OF THIS CLAIM IS 4650'± NORTH & 3300'± WEST OF THE SOUTHEAST CORNER OF SECTION 4, T18N-R1W.**

PHOENIX, ARIZONA

Located, dated and posted on the ground this 18<sup>th</sup> day of July, 2016.

Drake Cement, LLC (Owner)

By: Jody A. Stone, RLS (Agent)



ANCL438897

# "DC 371"

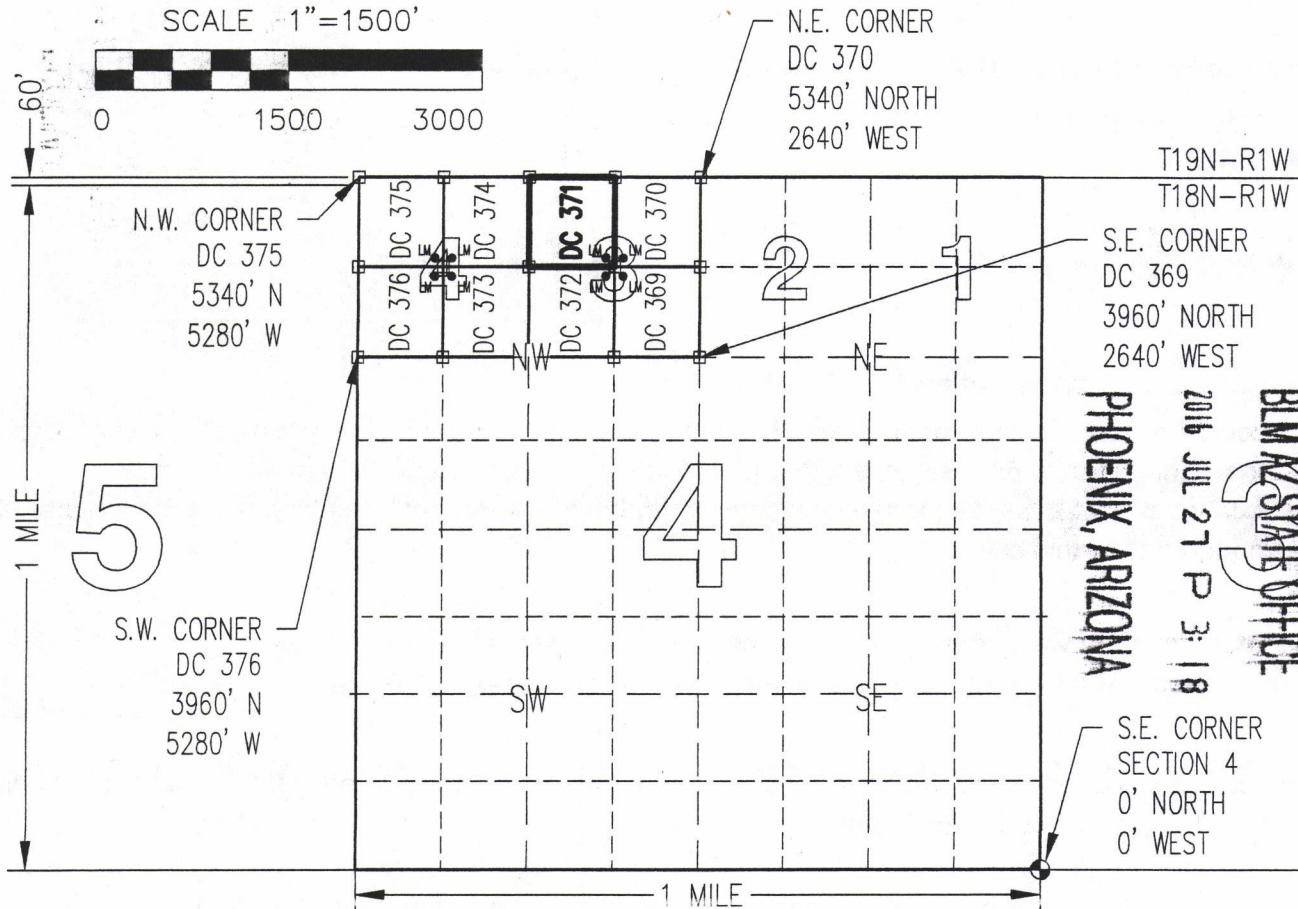
## PLACER MINING CLAIM

### NW1/4, LOT 3, SECTION 4

T18N-R1W, G&SRM, YAVAPAI COUNTY, AZ  
 ALL CLAIMS ARE 690' IN LENGTH & 660' IN WIDTH



SCALE 1"=1500'



RECEIVED  
 BLM AZ STATE OFFICE  
 PHOENIX, ARIZONA  
 2016 JUL 27 P 3:18

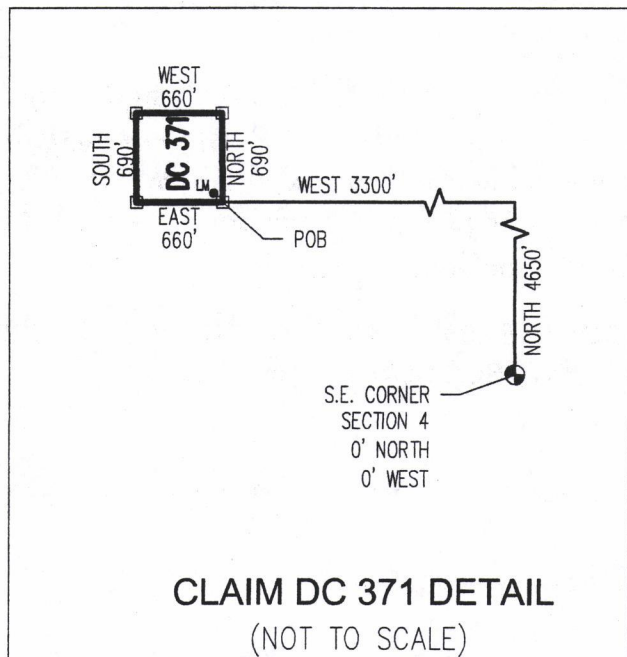
ANCL 38897

CLAIM ACREAGE = 10.45 +/- ACRES

□ INDICATES CORNER OF PLACER CLAIM. SET 2"x2"x5' WOODEN POST (TYPICAL).

LM • INDICATES LOCATION MONUMENT. SET 2"x2"x5' WOODEN POST (INSIDE THE PLACER CLAIM) 4' by 4' FROM A CORNER POST WITH A PLASTIC BOTTLE ATTACHED CONTAINING THE LOCATION NOTICE (TYPICAL).

LOCATORS: DRAKE CEMENT, LLC  
 21803 N Scottsdale Rd, Suite 220,  
 Scottsdale, AZ 85255




CLAIM DC 371 DETAIL  
 (NOT TO SCALE)

Return to:  
Mr. Marc A. Marra, Esq.  
Fennemore Craig, P.C.  
2394 E Camelback Rd, Suite 600  
Phoenix AZ 85016-3429



**LOCATION NOTICE FOR PLACER MINING CLAIM  
STATE OF ARIZONA, COUNTY OF YAVAPAI**

**NOTICE IS HEREBY GIVEN** that the **DC 372** Placer Mining claim has been located by:  
**DRAKE CEMENT, LLC**  
whose current mailing address is: 21803 N Scottsdale Rd,  
Suite 220, Scottsdale, AZ 85255



This Placer mining claim consists of approximately **10.45** acres.

The general course of this claim is **North to South** and it is situated in the Puntteney Mining District, Yavapai County, Arizona. This claim is **690** feet in length and **660** feet in width. This claim is marked by five monuments, constructed of 2" x 2" wood posts extending 4' above the ground, one at each corner and one at the location monument for this claim.

The location monument on which this Location Notice is posted is situated within:  
**Section 4, Township 18 North, Range 1 West**, Gila and Salt River Meridian, Yavapai County, Arizona.

The location monument is set inside the **Northeast** corner of this claim, approximately 4' **West** of the **East** line of the claim and 4' **South** of the **North** line of the claim.

This claim encompasses the following Quarter Section(s), Section(s), Township(s) and Range(s):

**SW ¼, LOT 3,**

**Section 4, T18N-R1W, G&SRM, Yavapai County, Arizona, as described by metes and bounds below:  
Commencing at the Southeast corner of Section 4, T18N-R1W, Thence North 3960 feet, Thence West 3300 feet to the Southeast corner of this Claim and the Point of Beginning, Thence North 690 feet, Thence West 660 feet, Thence South 690 feet, Thence East 660 feet to the Point of Beginning.**

Depicted on the attached claim map.

**THE SOUTHEAST CORNER OF THIS CLAIM IS 3960'± NORTH & 3300'± WEST OF THE SOUTHEAST CORNER OF SECTION 4, T18N-R1W.**

AMC438898

Located, dated and posted on the ground this 18<sup>th</sup> day of July, 2016.  
RECEIVED BLM AZ STATE OFFICE 2016 AUG 16 11:05

Drake Cement, LLC (Owner)

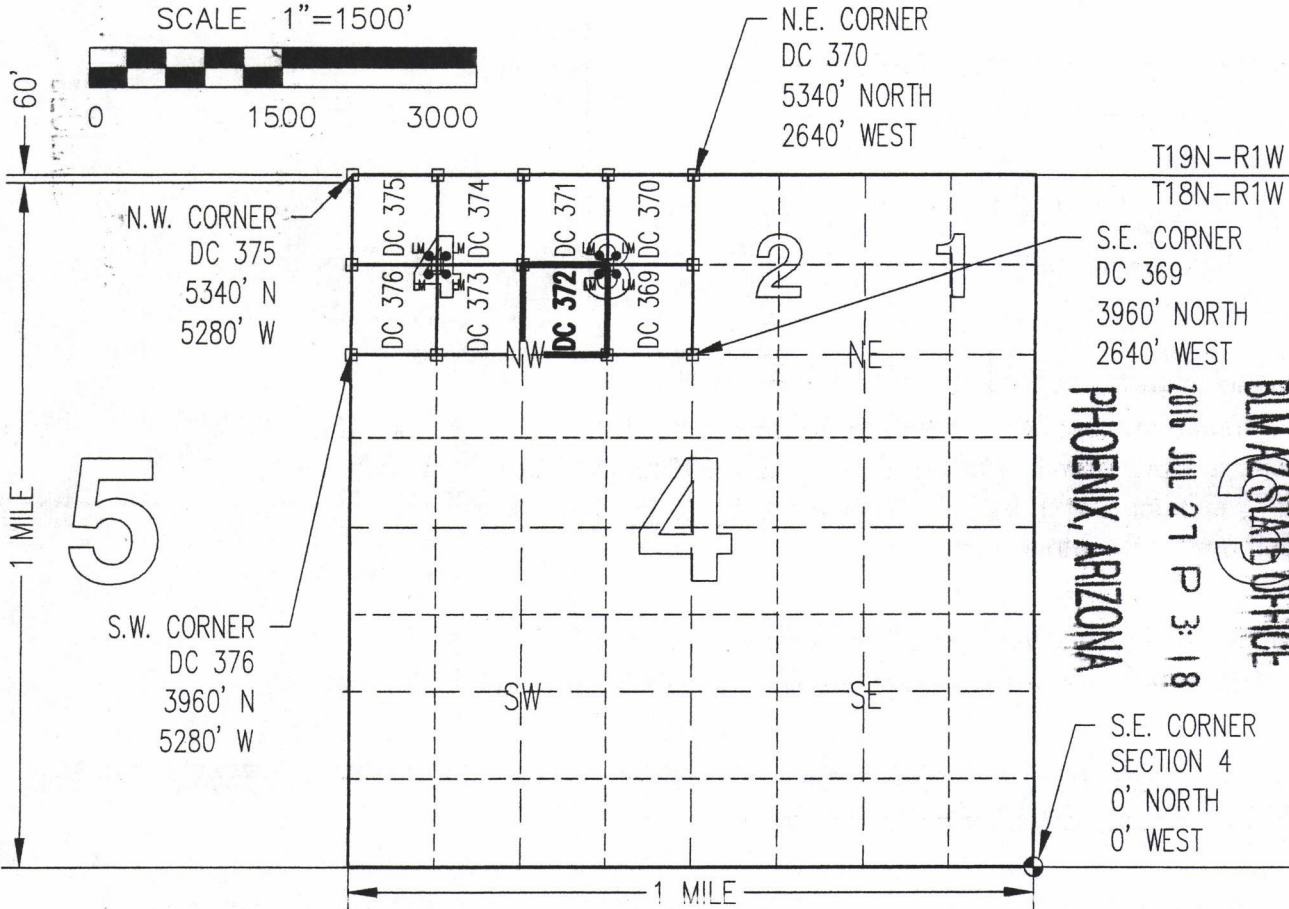
By: Jody A. Stone  
Jody A. Stone, RLS (Agent)

# "DC 372" PLACER MINING CLAIM SW1/4, LOT 3, SECTION 4

T18N-R1W, G&SRM, YAVAPAI COUNTY, AZ  
ALL CLAIMS ARE 690' IN LENGTH & 660' IN WIDTH



SCALE 1"=1500'



RECEIVED  
BLM AZ STATE OFFICE  
2016 JUL 27 P 3: 18  
PHOENIX, ARIZONA

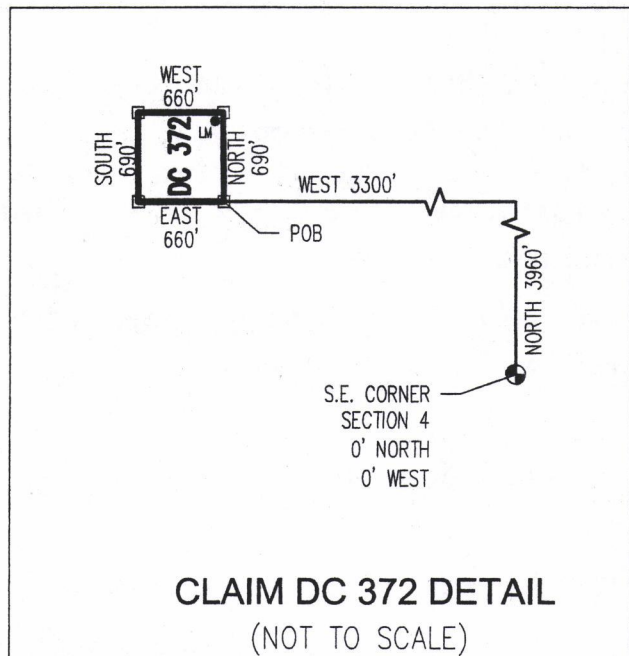
AHC438090

CLAIM ACREAGE = 10.45 +/- ACRES

□ INDICATES CORNER OF PLACER CLAIM. SET 2"x2"x5' WOODEN POST (TYPICAL).

LM • INDICATES LOCATION MONUMENT. SET 2"x2"x5' WOODEN POST (INSIDE THE PLACER CLAIM) 4' by 4' FROM A CORNER POST WITH A PLASTIC BOTTLE ATTACHED CONTAINING THE LOCATION NOTICE (TYPICAL).

LOCATORS: DRAKE CEMENT, LLC  
21803 N Scottsdale Rd, Suite 220,  
Scottsdale, AZ 85255




**CLAIM DC 372 DETAIL**  
(NOT TO SCALE)

Return to:  
Mr. Marc A. Marra, Esq.  
Fennemore Craig, P.C.  
2394 E Camelback Rd, Suite 600  
Phoenix AZ 85016-3429



**LOCATION NOTICE FOR PLACER MINING CLAIM  
STATE OF ARIZONA, COUNTY OF YAVAPAI**

**NOTICE IS HEREBY GIVEN** that the **DC 373** Placer Mining claim has been located by:  
**DRAKE CEMENT, LLC**  
whose current mailing address is: 21803 N Scottsdale Rd,  
Suite 220, Scottsdale, AZ 85255



This Placer mining claim consists of approximately **10.45** acres.

The general course of this claim is **North to South** and it is situated in the Puntenney Mining District, Yavapai County, Arizona. This claim is **690** feet in length and **660** feet in width. This claim is marked by five monuments, constructed of 2" x 2" wood posts extending 4' above the ground, one at each corner and one at the location monument for this claim.

The location monument on which this Location Notice is posted is situated within:

**Section 4, Township 18 North, Range 1 West**, Gila and Salt River Meridian, Yavapai County, Arizona.

The location monument is set inside the **Northwest** corner of this claim, approximately 4' **East** of the **West** line of the claim and 4' **South** of the **North** line of the claim.

This claim encompasses the following Quarter Section(s), Section(s), Township(s) and Range(s):

**SE ¼, LOT 4,**

**Section 4, T18N-R1W, G&SRM, Yavapai County, Arizona, as described by metes and bounds below:  
Commencing at the Southeast corner of Section 4, T18N-R1W, Thence North 3960 feet, Thence West 3960 feet to the Southeast corner of this Claim and the Point of Beginning, Thence North 690 feet, Thence West 660 feet, Thence South 690 feet, Thence East 660 feet to the Point of Beginning.**

Depicted on the attached claim map.

**THE SOUTHEAST CORNER OF THIS CLAIM IS 3960'± NORTH & 3960'± WEST OF THE SOUTHEAST CORNER OF SECTION 4, T18N-R1W.**

ANCL438899

Located, dated and posted on the ground this 18<sup>th</sup> day of July, 2016.

Drake Cement, LLC (Owner)

By: Jody A. Stone (Agent)

PHOENIX, ARIZONA

2016 AUG 16 4:05 PM

RECEIVED BLM AZ STATE OFFICE



# "DC 373"

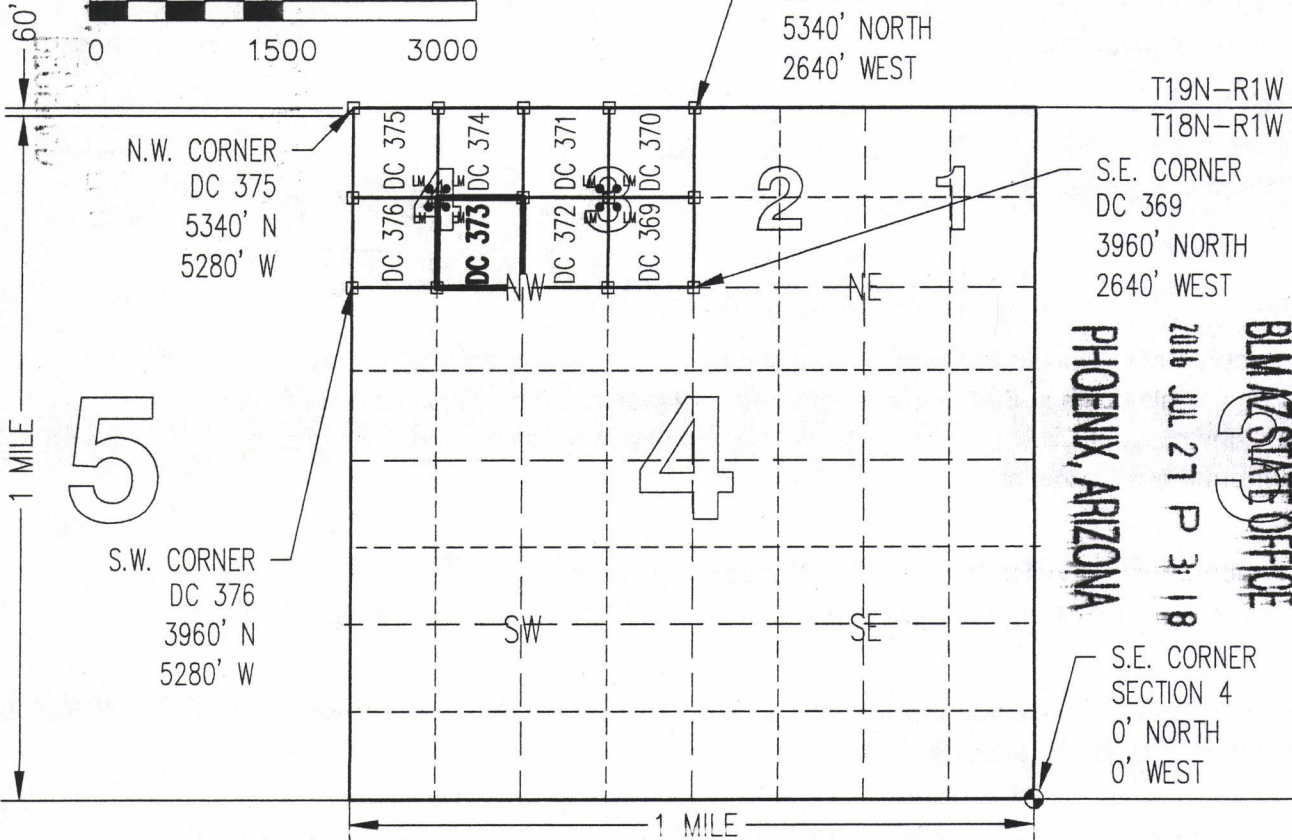
## PLACER MINING CLAIM

### SE1/4, LOT 4, SECTION 4

T18N-R1W, G&SRM, YAVAPAI COUNTY, AZ  
 ALL CLAIMS ARE 690' IN LENGTH & 660' IN WIDTH



SCALE 1"=1500'

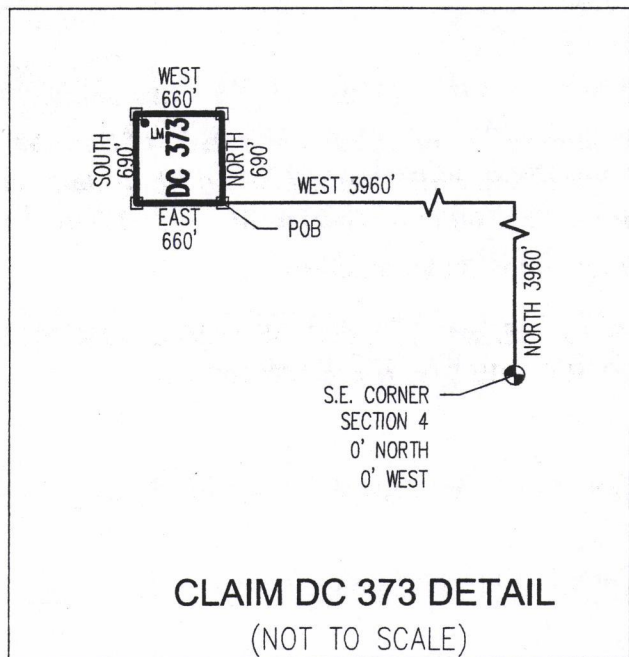


CLAIM ACREAGE = 10.45 +/- ACRES

□ INDICATES CORNER OF PLACER CLAIM. SET 2"x2"x5' WOODEN POST (TYPICAL).

LM • INDICATES LOCATION MONUMENT. SET 2"x2"x5' WOODEN POST (INSIDE THE PLACER CLAIM) 4' by 4' FROM A CORNER POST WITH A PLASTIC BOTTLE ATTACHED CONTAINING THE LOCATION NOTICE (TYPICAL).

LOCATORS: DRAKE CEMENT, LLC  
 21803 N Scottsdale Rd, Suite 220,  
 Scottsdale, AZ 85255




ANCL 388999

Return to:  
Mr. Marc A. Marra, Esq.  
Fennemore Craig, P.C.  
2394 E Camelback Rd, Suite 600  
Phoenix AZ 85016-3429



**LOCATION NOTICE FOR PLACER MINING CLAIM  
STATE OF ARIZONA, COUNTY OF YAVAPAI**

**NOTICE IS HEREBY GIVEN** that the **DC 374** Placer Mining claim has been located by:  
**DRAKE CEMENT, LLC**  
whose current mailing address is: 21803 N Scottsdale Rd,  
Suite 220, Scottsdale, AZ 85255



This Placer mining claim consists of approximately **10.45** acres.

The general course of this claim is **North to South** and it is situated in the Puntteney Mining District, Yavapai County, Arizona. This claim is **690** feet in length and **660** feet in width. This claim is marked by five monuments, constructed of 2" x 2" wood posts extending 4' above the ground, one at each corner and one at the location monument for this claim.

The location monument on which this Location Notice is posted is situated within:

**Section 4, Township 18 North, Range 1 West**, Gila and Salt River Meridian, Yavapai County, Arizona.

The location monument is set inside the **Southwest** corner of this claim, approximately 4' **East** of the **West** line of the claim and 4' **North** of the **South** line of the claim.

This claim encompasses the following Quarter Section(s), Section(s), Township(s) and Range(s):

**NE ¼, LOT 4,**

**Section 4, T18N-R1W, G&SRM, Yavapai County, Arizona, as described by metes and bounds below:  
Commencing at the Southeast corner of Section 4, T18N-R1W, Thence North 4650 feet, Thence West 3960 feet to the Southeast corner of this Claim and the Point of Beginning, Thence North 690 feet, Thence West 660 feet, Thence South 690 feet, Thence East 660 feet to the Point of Beginning.**

Depicted on the attached claim map.

**THE SOUTHEAST CORNER OF THIS CLAIM IS 4650'± NORTH & 3960'± WEST OF THE SOUTHEAST CORNER OF SECTION 4, T18N-R1W.**

AMC438900

Located, dated and posted on the ground this 18<sup>th</sup> day of July, 2016.

Drake Cement, LLC (Owner)

By:

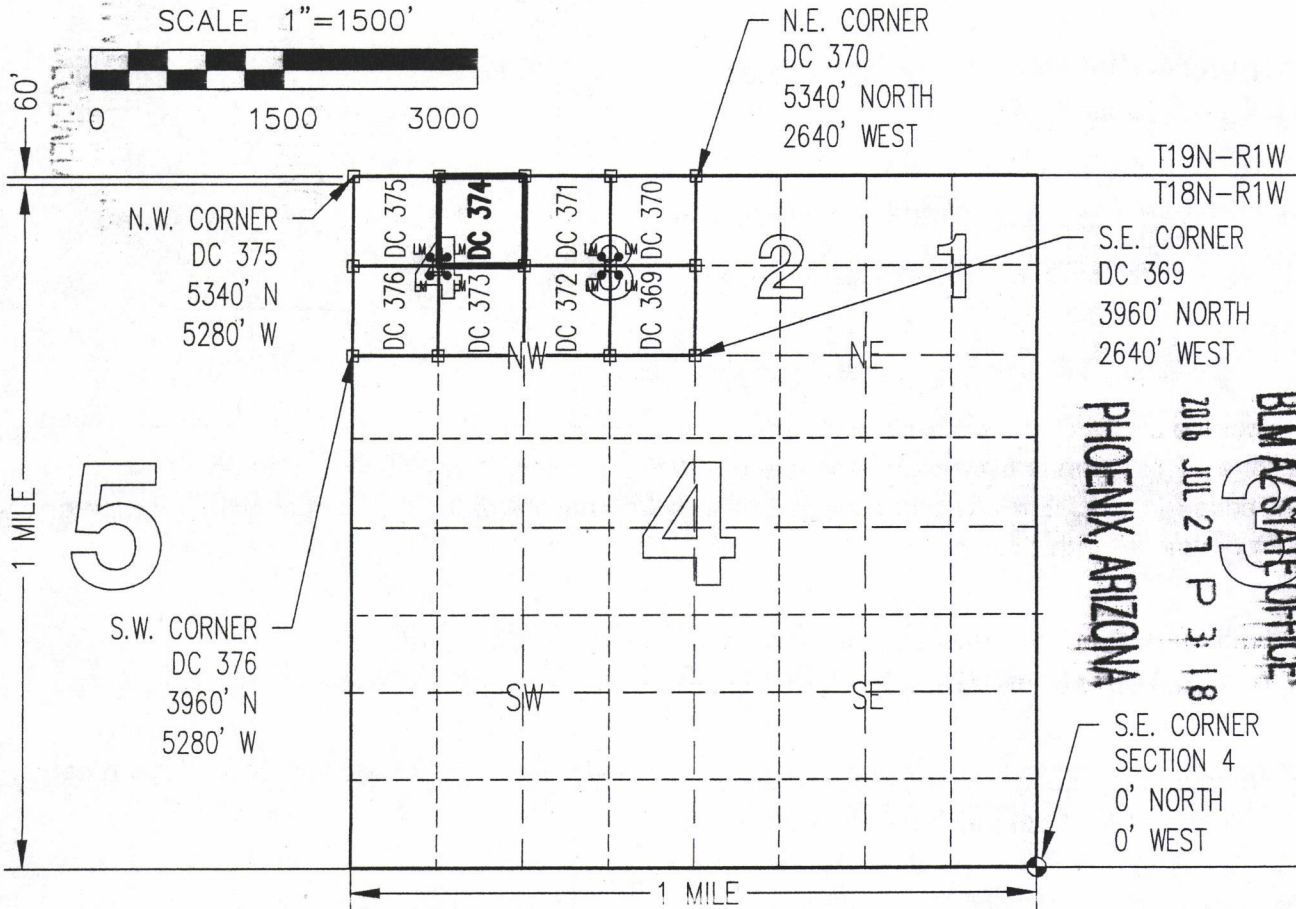
Jody A. Stone, RLS (Agent)



PHOENIX, ARIZONA

# "DC 374" PLACER MINING CLAIM NE1/4, LOT 4, SECTION 4

T18N-R1W, G&SRM, YAVAPAI COUNTY, AZ  
ALL CLAIMS ARE 690' IN LENGTH & 660' IN WIDTH

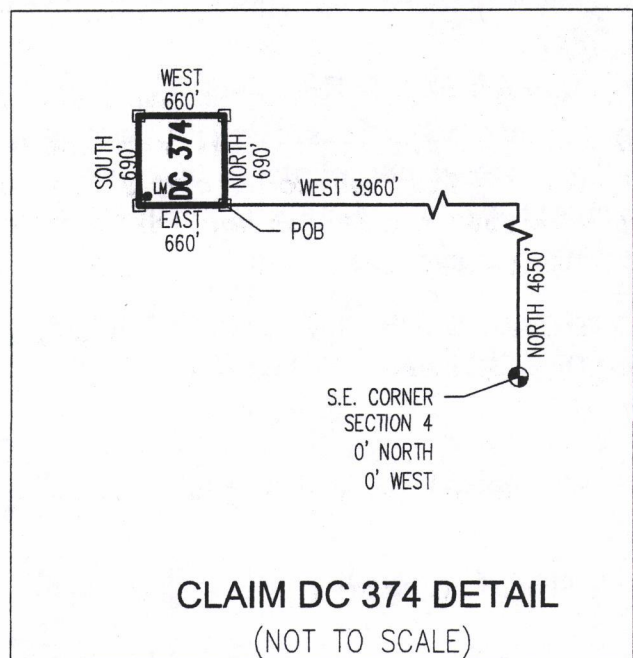


CLAIM ACREAGE = 10.45 +/- ACRES

□ INDICATES CORNER OF PLACER CLAIM. SET 2"x2"x5' WOODEN POST (TYPICAL).

LM • INDICATES LOCATION MONUMENT. SET 2"x2"x5' WOODEN POST (INSIDE THE PLACER CLAIM) 4' by 4' FROM A CORNER POST WITH A PLASTIC BOTTLE ATTACHED CONTAINING THE LOCATION NOTICE (TYPICAL).

LOCATORS: DRAKE CEMENT, LLC  
21803 N Scottsdale Rd, Suite 220,  
Scottsdale, AZ 85255




Return to:  
Mr. Marc A. Marra, Esq.  
Fennemore Craig, P.C.  
2394 E Camelback Rd, Suite 600  
Phoenix AZ 85016-3429



**LOCATION NOTICE FOR PLACER MINING CLAIM  
STATE OF ARIZONA, COUNTY OF YAVAPAI**

**NOTICE IS HEREBY GIVEN** that the **DC 375** Placer Mining claim has been located by:  
**DRAKE CEMENT, LLC**  
whose current mailing address is: 21803 N Scottsdale Rd,  
Suite 220, Scottsdale, AZ 85255



This Placer mining claim consists of approximately **10.45** acres.

The general course of this claim is **North to South** and it is situated in the Puntenney Mining District, Yavapai County, Arizona. This claim is **690** feet in length and **660** feet in width. This claim is marked by five monuments, constructed of 2" x 2" wood posts extending 4' above the ground, one at each corner and one at the location monument for this claim.

The location monument on which this Location Notice is posted is situated within:  
**Section 4, Township 18 North, Range 1 West**, Gila and Salt River Meridian, Yavapai County, Arizona.

The location monument is set inside the **Southeast** corner of this claim, approximately 4' **West** of the **East** line of the claim and 4' **North** of the **South** line of the claim.

This claim encompasses the following Quarter Section(s), Section(s), Township(s) and Range(s):  
**NW ¼, LOT 4,**

**Section 4, T18N-R1W, G&SRM, Yavapai County, Arizona, as described by metes and bounds below:  
Commencing at the Southeast corner of Section 4, T18N-R1W, Thence North 4650 feet, Thence West 4620 feet to the Southeast corner of this Claim and the Point of Beginning, Thence North 690 feet, Thence West 660 feet, Thence South 690 feet, Thence East 660 feet to the Point of Beginning.**

Depicted on the attached claim map.

**THE SOUTHEAST CORNER OF THIS CLAIM IS 4650'± NORTH & 4620'± WEST OF THE SOUTHEAST CORNER OF SECTION 4, T18N-R1W.**

PHOENIX, ARIZONA

Located, dated and posted on the ground this 18<sup>th</sup> day of July, 2016.

2016 AUG 19 11:05

Drake Cement, LLC (Owner)

By: Jody A. Stone (Agent)



AHC438901

# "DC 375"

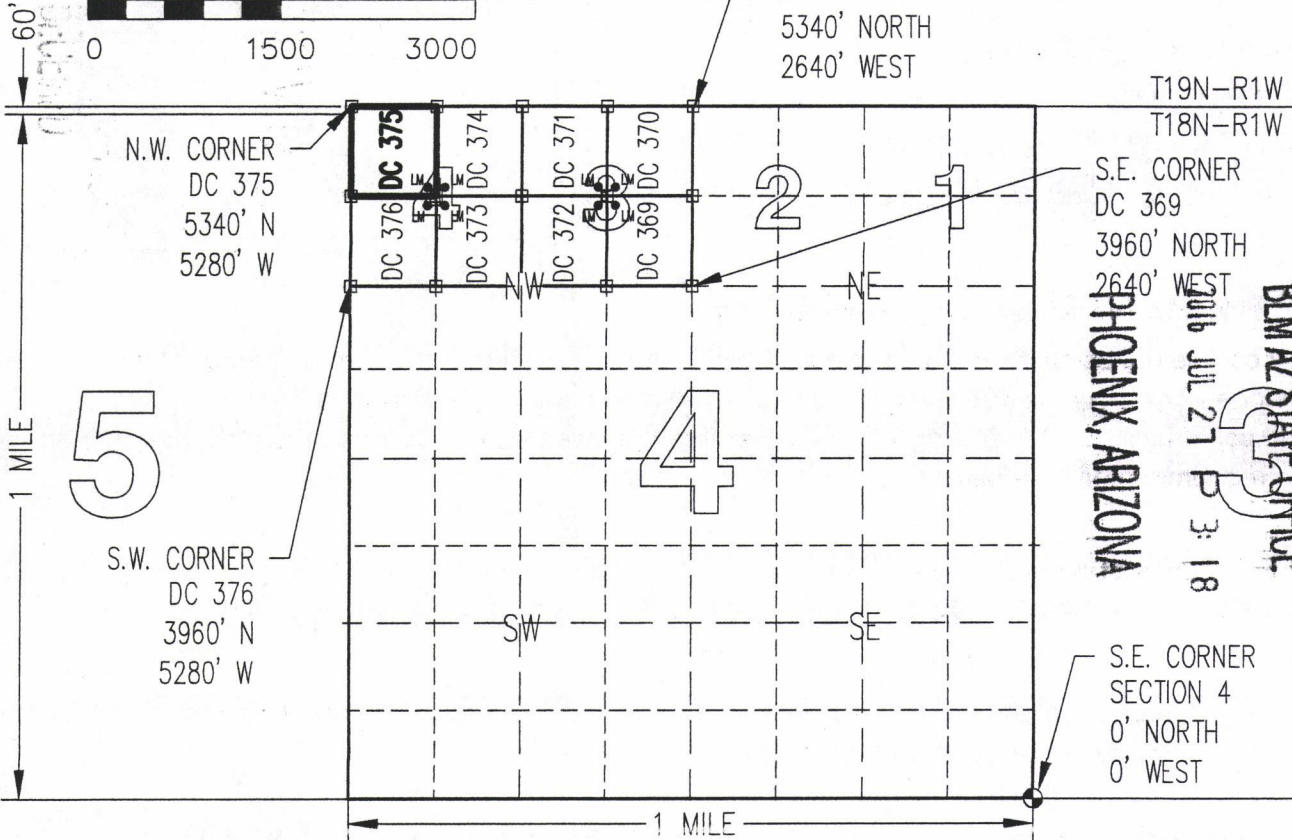
## PLACER MINING CLAIM

### NW1/4, LOT 4, SECTION 4

T18N-R1W, G&SRM, YAVAPAI COUNTY, AZ  
 ALL CLAIMS ARE 690' IN LENGTH & 660' IN WIDTH



SCALE 1"=1500'

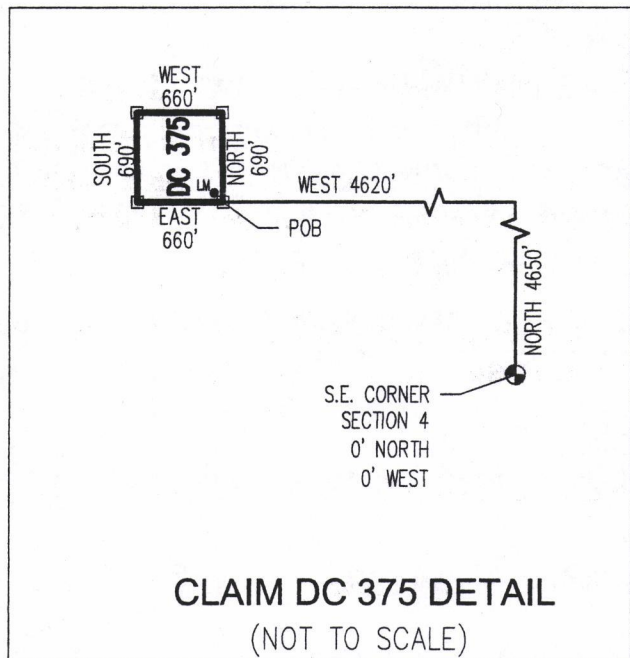


CLAIM ACREAGE = 10.45 +/- ACRES

□ INDICATES CORNER OF PLACER CLAIM. SET 2"x2"x5' WOODEN POST (TYPICAL).

LM • INDICATES LOCATION MONUMENT. SET 2"x2"x5' WOODEN POST (INSIDE THE PLACER CLAIM) 4' by 4' FROM A CORNER POST WITH A PLASTIC BOTTLE ATTACHED CONTAINING THE LOCATION NOTICE (TYPICAL).

LOCATORS: DRAKE CEMENT, LLC  
 21803 N Scottsdale Rd, Suite 220,  
 Scottsdale, AZ 85255




AH C 4 38901



Return to:  
Mr. Marc A. Marra, Esq.  
Fennemore Craig, P.C.  
2394 E Camelback Rd, Suite 600  
Phoenix AZ 85016-3429

**LOCATION NOTICE FOR PLACER MINING CLAIM  
STATE OF ARIZONA, COUNTY OF YAVAPAI**

**NOTICE IS HEREBY GIVEN** that the **DC 376** Placer Mining claim has been located by:  
**DRAKE CEMENT, LLC**  
whose current mailing address is: 21803 N Scottsdale Rd, Suite 220, Scottsdale, AZ 85255



This Placer mining claim consists of approximately **10.45** acres.

The general course of this claim is **North to South** and it is situated in the Puntteney Mining District, Yavapai County, Arizona. This claim is **690** feet in length and **660** feet in width. This claim is marked by five monuments, constructed of 2" x 2" wood posts extending 4' above the ground, one at each corner and one at the location monument for this claim.

The location monument on which this Location Notice is posted is situated within:  
**Section 4, Township 18 North, Range 1 West**, Gila and Salt River Meridian, Yavapai County, Arizona.

The location monument is set inside the **Northeast** corner of this claim, approximately 4' **West** of the **East** line of the claim and 4' **South** of the **North** line of the claim.

This claim encompasses the following Quarter Section(s), Section(s), Township(s) and Range(s):  
**SW 1/4, LOT 4,**

**Section 4, T18N-R1W, G&SRM, Yavapai County, Arizona, as described by metes and bounds below:**  
**Commencing at the Southeast corner of Section 4, T18N-R1W, Thence North 3960 feet, Thence West 4620 feet to the Southeast corner of this Claim and the Point of Beginning, Thence North 690 feet, Thence West 660 feet, Thence South 690 feet, Thence East 660 feet to the Point of Beginning.**

Depicted on the attached claim map.


**THE SOUTHEAST CORNER OF THIS CLAIM IS 3960'± NORTH & 4620'± WEST OF THE SOUTHEAST CORNER OF SECTION 4, T18N-R1W.**

Located, dated and posted on the ground this 18<sup>th</sup> day of July, 2016.

Drake Cement, LLC (Owner)

By: Jody A. Stone (Agent)

ANCL 38902

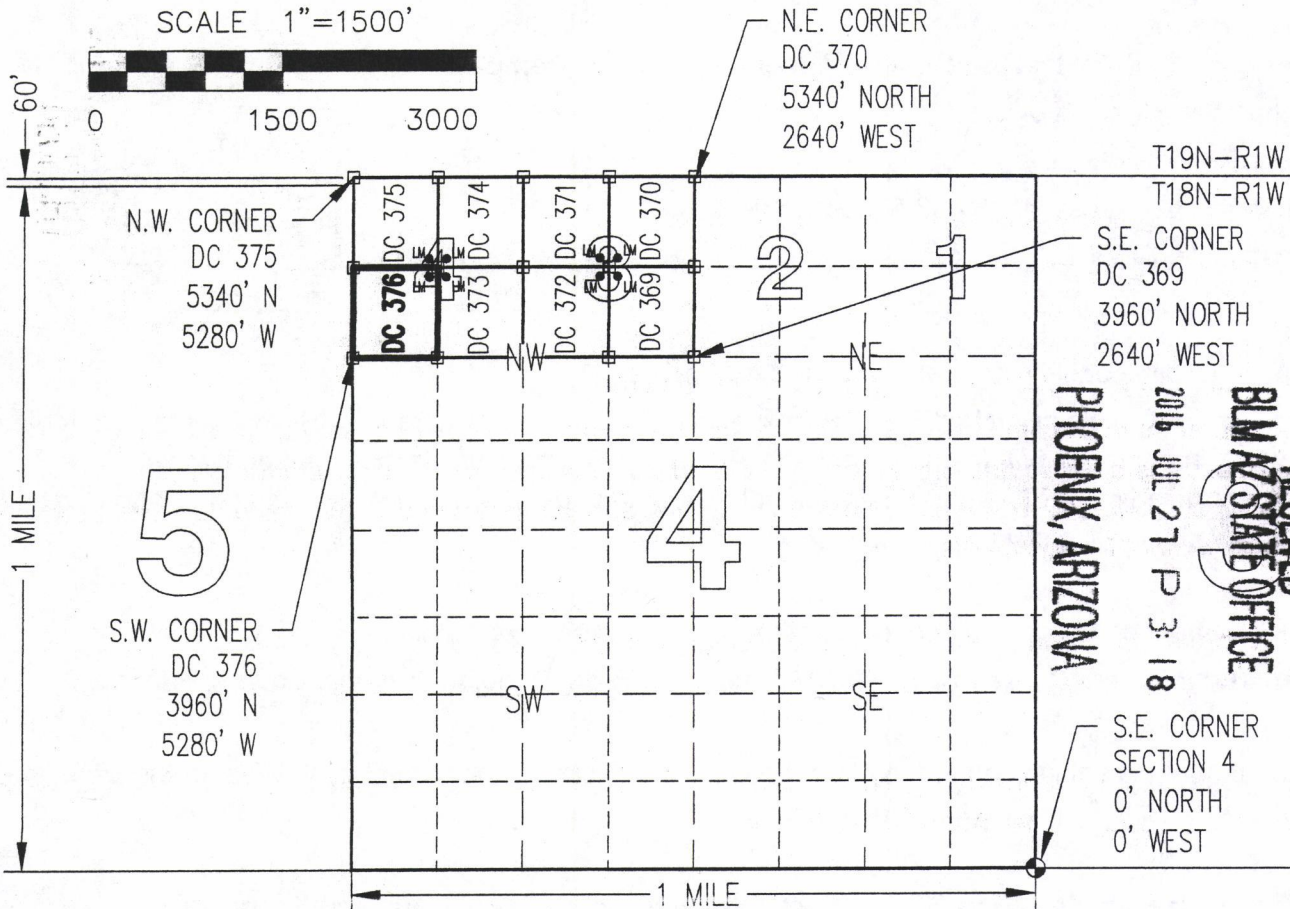



# "DC 376"

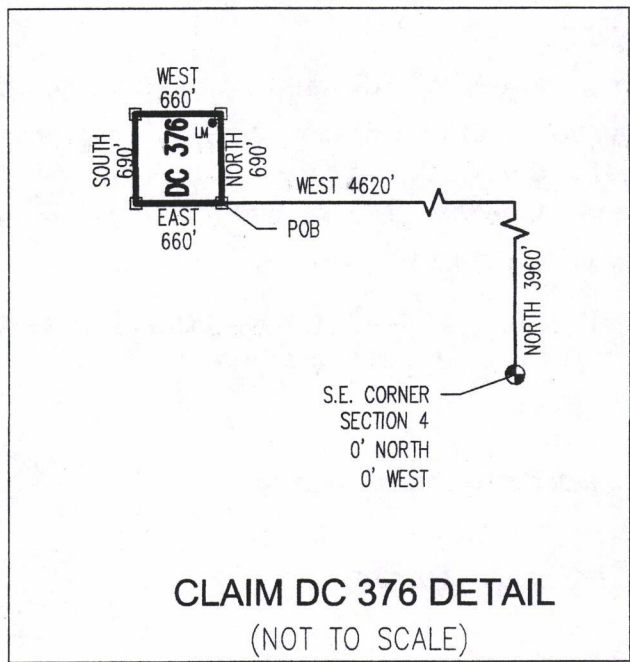
## PLACER MINING CLAIM

### SW1/4, LOT 4, SECTION 4

T18N-R1W, G&SRM, YAVAPAI COUNTY, AZ  
 ALL CLAIMS ARE 690' IN LENGTH & 660' IN WIDTH



RECEIVED  
 BLM AZ STATE OFFICE  
 2016 JUL 27 P 3:18  
 PHOENIX, ARIZONA



AHC 438902

CLAIM ACREAGE = 10.45 +/- ACRES

- INDICATES CORNER OF PLACER CLAIM. SET 2"x2"x5' WOODEN POST (TYPICAL).
- LM • INDICATES LOCATION MONUMENT. SET 2"x2"x5' WOODEN POST (INSIDE THE PLACER CLAIM) 4' by 4' FROM A CORNER POST WITH A PLASTIC BOTTLE ATTACHED CONTAINING THE LOCATION NOTICE (TYPICAL).

LOCATORS: DRAKE CEMENT, LLC  
 21803 N Scottsdale Rd, Suite 220,  
 Scottsdale, AZ 85255

**CLAIM DC 376 DETAIL**  
 (NOT TO SCALE)

# FENNEMORE CRAIG, P.C.

2394 East Camelback Road, Suite 600  
Phoenix, Arizona 85016-3429  
(602) 916-5000

**Marc A. Marra**

Direct Phone: (602) 916-5450

Direct Fax: (602) 916-5650

mmarra@fclaw.com

**Law Offices**

Denver (303) 291-3200

Las Vegas (702) 692-8000

Nogales (520) 281-3480

Phoenix (602) 916-5000

Reno (775) 788-2200

Tucson (520) 879-6800

July 27, 2016

**BY HAND DELIVERY**

Bureau of Land Management  
Arizona State Office  
One North Central Avenue, Suite 800  
Phoenix, Arizona 85004-4427

RECEIVED  
BLM AZ STATE OFFICE  
2016 JUL 27 P 3:15  
PHOENIX, ARIZONA

Re: Location Notices for 28 Unpatented Mining Claims; Drake Cement, LLC

Dear Sir or Madam:

We represent Drake Cement, LLC ("Drake") in certain legal matters. Drake recently located 28 unpatented placer mining claims in Yavapai County, Arizona in Sections 4, 6 and 7, Township 18 North, Range 1 West, G&SRB&M. Attached at Tab A are 28 original signature Location Notices for Placer Mining Claims (each a "Location Notice") ordered in increasing claim name number sequence (starting with DC 349 and ending with DC 376 as set forth on the attached list).

We request that you (i) date stamp each Location Notice as received by BLM in the order as attached at Tab A, (ii) stamp each Location Notice with the Arizona Mining Claim serial number as assigned by BLM in the order as attached at Tab A, and (iii) return the original Location Notices to me for subsequent recording in Yavapai County, Arizona records. Drake will provide BLM with a copy of the Yavapai County recorded version of each Location Notice in due course.

Also attached hereto is a check in the amount of \$5,936.00 for the required processing, location, and initial maintenance fees (i.e., 28 claims @ \$20/claim processing fee + \$37/claim location fee + \$155/claim initial maintenance fee).

ANCH 38875



# FENNEMORE CRAIG, P.C.

BY HAND DELIVERY

Bureau of Land Management  
July 27, 2016  
Page 2

Please do not hesitate to contact me by telephone at 602-916-5450 or by email at [mmarra@fclaw.com](mailto:mmarra@fclaw.com) if you have any questions.

Sincerely,

FENNEMORE CRAIG, P.C.



Marc A. Marra

Attachments

11856635

RECEIVED  
BLM AZ STATE OFFICE  
2016 JUL 27 P 3:15  
PHOENIX, ARIZONA

AMC438875

# Tab A

AMC438875

RECEIVED  
BLM AZ STATE OFFICE

2016 JUL 27 P 3:15

PHOENIX, ARIZONA

Order No.	Claim Name
1	DC 349
2	DC 350
3	DC 351
4	DC 352
5	DC 353
6	DC 354
7	DC 355
8	DC 356
9	DC 357
10	DC 358
11	DC 359
12	DC 360
13	DC 361
14	DC 362
15	DC 363
16	DC 364
17	DC 365
18	DC 366
19	DC 367
20	DC 368
21	DC 369
22	DC 370
23	DC 371
24	DC 372
25	DC 373
26	DC 374
27	DC 375
28	DC 376

RECEIVED  
BLM AZ STATE OFFICE  
2016 JUL 27 P 3:15  
PHOENIX, ARIZONA

AMC438875

**NOTICE!!**

**These documents have been scanned!**

**Do not place un-scanned documents beneath this notice!**

**Do not remove this notice from this file!**

GPO Jacket No. 560-102  
Print Order 61540  
Rise Business Services, LLC  
Job=AZ15 5/2/2019



Box Number= AZ15016



Claim Begin-End: AMC438875-AMC438902

6 Location Notices-Amendments and Supporting Documents



AZ15016-28

AMC438349-AMC438982

MINING CLAIM STATUS REPORT

Data Entered: 29 JUL 16

MTP Checked By: PER

GEO Checked By: PETE

LEAD SERIAL NUMBER: AMC 438875 thru AMC 438902

NUMBER OF CLAIMS & TYPE:

LODE
28 PLACER
ASSOCIATION PLACER
MILL SITE
TUNNEL SITE

CHARGES:

Location Fee @ \$37 = \$ 1036.00
Processing Fee @ \$20 = \$ 560.00
Maintenance Fee @ \$155 = \$ 4340.00
Add'l Maint Fee for Assoc Placer = \$
SUBTOTAL \$ 5936.00
Other Fees \$
Other Fees \$
TOTAL \$ 5936.00

TOTAL ACREAGE: 20 Per Claim (Placer Only)

NUMBER OF LOCATORS: 1

DOCUMENTS RECEIVED VIA: Over-the-Counter [X] Mail [ ] TIMELY FILED: Yes [X] No [ ]

LEGAL DESCRIPTION: T 18N R 1 W SEC 4, 6, 17
T R SEC
T R SEC
T R SEC
T R SEC

BLM [ ] FOREST SERVICE [X] WILDERNESS AREA [ ] SUBJ TO PL 359: Yes [ ] No [ ]

SPLIT ESTATE: N/A [ ] SX [ ] PX [ ] OTHER [ ] SRHA [ ] Was proper Notice filed if located on SHRA Land? Yes [ ] No [ ]

RECONVEYED MINERALS ON BLM LAND REQUIRE OPENING ORDER FROM 1944 TO 1993: Open to Entry On N/A [ ]

COMMENTS/STATUS: VOID [ ] PARTIALLY VOID [ ] PVT MINERALS [ ] WITHDRAWN LANDS [ ] OTHER [ ]

[ ] Claimant acknowledges that portions of the following claim(s) site(s) may be void or voidable.

Printed Name of Claimant Signature of Claimant

\*\*\*\*\*FINAL ADJUDICATION\*\*\*\*\*

DATE 6/15/17 INITIALS PB

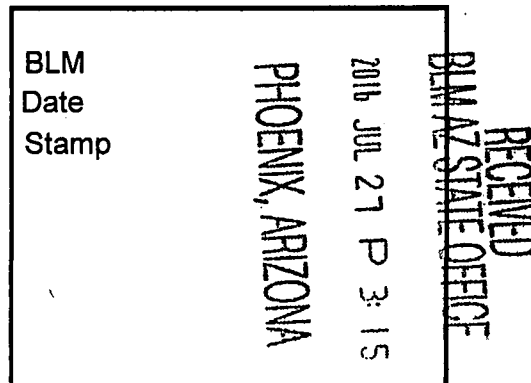
ANCL 38875

SEE ANNABELL'S CHECKLIST

Return to:  
Mr. Marc A. Marra, Esq.  
Fennemore Craig, P.C.  
2394 E Camelback Rd, Suite 600  
Phoenix AZ 85016-3429

**LOCATION NOTICE FOR PLACER MINING CLAIM  
STATE OF ARIZONA, COUNTY OF YAVAPAI**

**NOTICE IS HEREBY GIVEN** that the **DC 349** Placer Mining claim has been located by:  
**DRAKE CEMENT, LLC**  
whose current mailing address is: 21803 N Scottsdale Rd,  
Suite 220, Scottsdale, AZ 85255



This Placer mining claim consists of approximately **20** acres.

The general course of this claim is **North to South** and it is situated in the Puntteney Mining District, Yavapai County, Arizona. This claim is **1320** feet in length and **660** feet in width. This claim is marked by five monuments, constructed of 2" x 2" wood posts extending 4' above the ground, one at each corner and one at the location monument for this claim.

The location monument on which this Location Notice is posted is situated within:

**Section 6, Township 18 North, Range 1 West**, Gila and Salt River Meridian, Yavapai County, Arizona.

The location monument is set inside the **Northwest** corner of this claim, approximately 4' **East** of the **West** line of the claim and 4' **South** of the **North** line of the claim.

This claim encompasses the following Quarter Section(s), Section(s), Township(s) and Range(s):

**NE ¼, SE ¼, SE ¼ &**

**SE ¼, SE ¼, SE ¼,**

**Section 6, T18N-R1W, G&SRM, Yavapai County, Arizona.**

Depicted on the attached claim map.

**THE SOUTHEAST CORNER OF THIS CLAIM IS 0'± NORTH & 0'± WEST OF THE SOUTHEAST CORNER OF SECTION 6, T18N-R1W.**

Located, dated and posted on the ground this 19<sup>th</sup> day of July, 2016.

Drake Cement, LLC (Owner)

By:

  
\_\_\_\_\_  
Jody A. Stone, RLS (Agent)

AMC 438875

# "DC 349"

## PLACER MINING CLAIM

NE1/4, SE1/4, SE1/4

&

SE1/4, SE1/4, SE1/4 OF SECTION 6

T18N-R1W, G&SRM, YAVAPAI COUNTY, AZ

ALL CLAIMS ARE 1320' IN LENGTH & 660' IN WIDTH



PRESCOTT-ASHFORK  
(U.S. No. 89) HIGHWAY  
ROADSIDE ZONE

SCALE 1"=1500'



T19N-R2W  
T18N-R2W

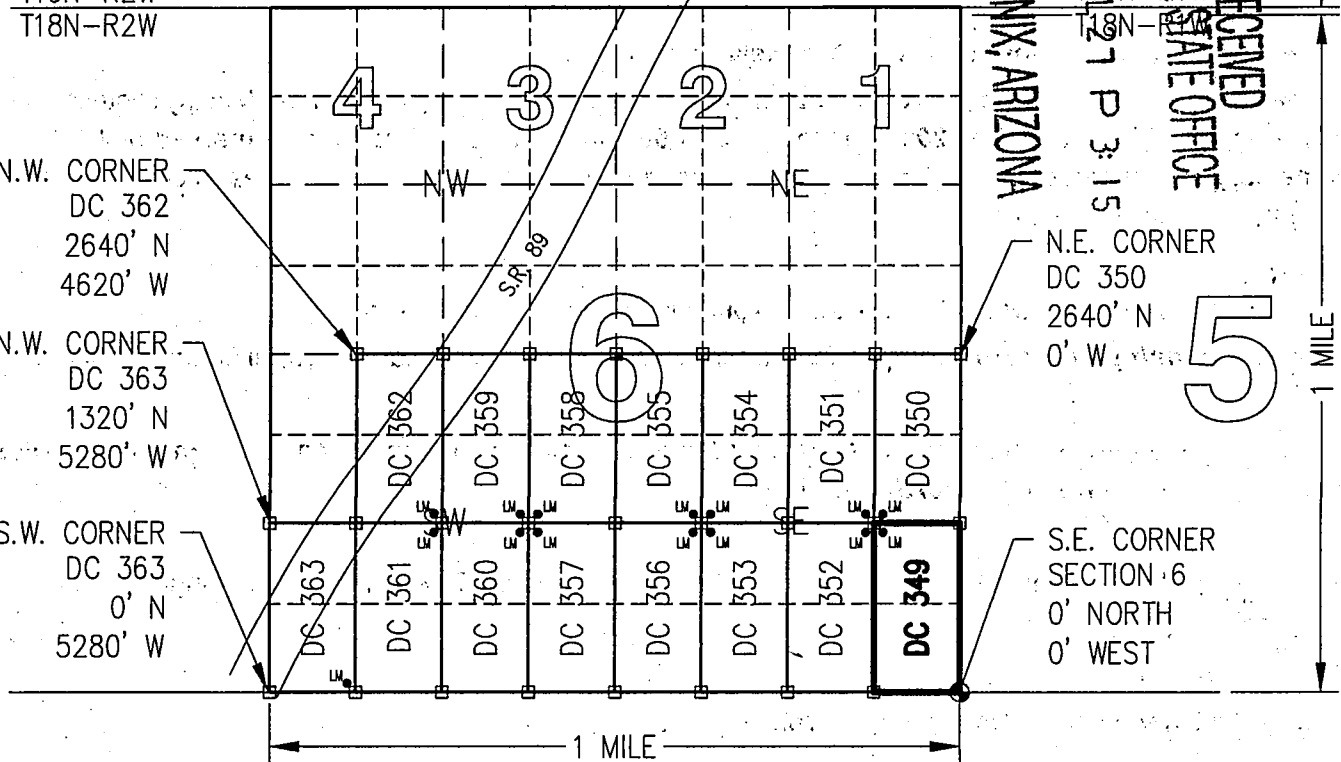
N.W. CORNER  
DC 362  
2640' N  
4620' W

N.W. CORNER  
DC 363  
1320' N  
5280' W

S.W. CORNER  
DC 363  
0' N  
5280' W

N.E. CORNER  
DC 350  
2640' N  
0' W

S.E. CORNER  
SECTION 6  
0' NORTH  
0' WEST



CLAIM ACREAGE = 20.00 +/- ACRES

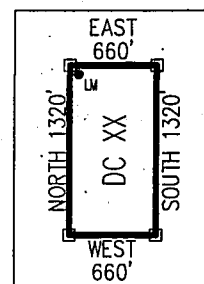
□ INDICATES CORNER OF PLACER CLAIM.  
SET 2"x2"x5' WOODEN POST (TYPICAL).

LM • INDICATES LOCATION MONUMENT. SET 2"x2"x5' WOODEN  
POST (INSIDE THE PLACER CLAIM) 4' by 4' FROM A  
CORNER POST WITH A PLASTIC BOTTLE ATTACHED  
CONTAINING THE LOCATION NOTICE (TYPICAL).

LOCATORS: DRAKE CEMENT, LLC  
21803 N Scottsdale Rd, Suite 220,  
Scottsdale, AZ 85255

### TYPICAL CLAIM DETAIL

(NOT TO SCALE)




AMC 1138875

Return to:  
Mr. Marc A. Marra, Esq.  
Fennemore Craig, P.C.  
2394 E Camelback Rd, Suite 600  
Phoenix AZ 85016-3429

**LOCATION NOTICE FOR PLACER MINING CLAIM  
STATE OF ARIZONA, COUNTY OF YAVAPAI**

**NOTICE IS HEREBY GIVEN** that the **DC 350** Placer Mining claim has been located by:  
DRAKE CEMENT, LLC  
whose current mailing address is: 21803 N Scottsdale Rd,  
Suite 220, Scottsdale, AZ 85255



This Placer mining claim consists of approximately **20** acres.

The general course of this claim is **North to South** and it is situated in the Puntteney Mining District, Yavapai County, Arizona. This claim is **1320** feet in length and **660** feet in width. This claim is marked by five monuments, constructed of 2" x 2" wood posts extending 4' above the ground, one at each corner and one at the location monument for this claim.

The location monument on which this Location Notice is posted is situated within:

**Section 6, Township 18 North, Range 1 West**, Gila and Salt River Meridian, Yavapai County, Arizona.

The location monument is set inside the **Southwest** corner of this claim, approximately 4' **East** of the **West** line of the claim and 4' **North** of the **South** line of the claim.

This claim encompasses the following Quarter Section(s), Section(s), Township(s) and Range(s):

**NE ¼, NE ¼, SE ¼ &**

**SE ¼, NE ¼, SE ¼,**

**Section 6, T18N-R1W, G&SRM, Yavapai County, Arizona.**

Depicted on the attached claim map.

**THE SOUTHEAST CORNER OF THIS CLAIM IS 1320'± NORTH & 0'± WEST OF THE SOUTHEAST CORNER OF SECTION 6, T18N-R1W.**

Located, dated and posted on the ground this 19<sup>th</sup> day of July, 2016.

Drake Cement, LLC (Owner)

By:

Jody A. Stone, RLS (Agent)

AMC 438876



# "DC 350"

## PLACER MINING CLAIM

NE1/4, NE1/4, SE1/4

&

SE1/4, NE1/4, SE1/4 OF SECTION 6

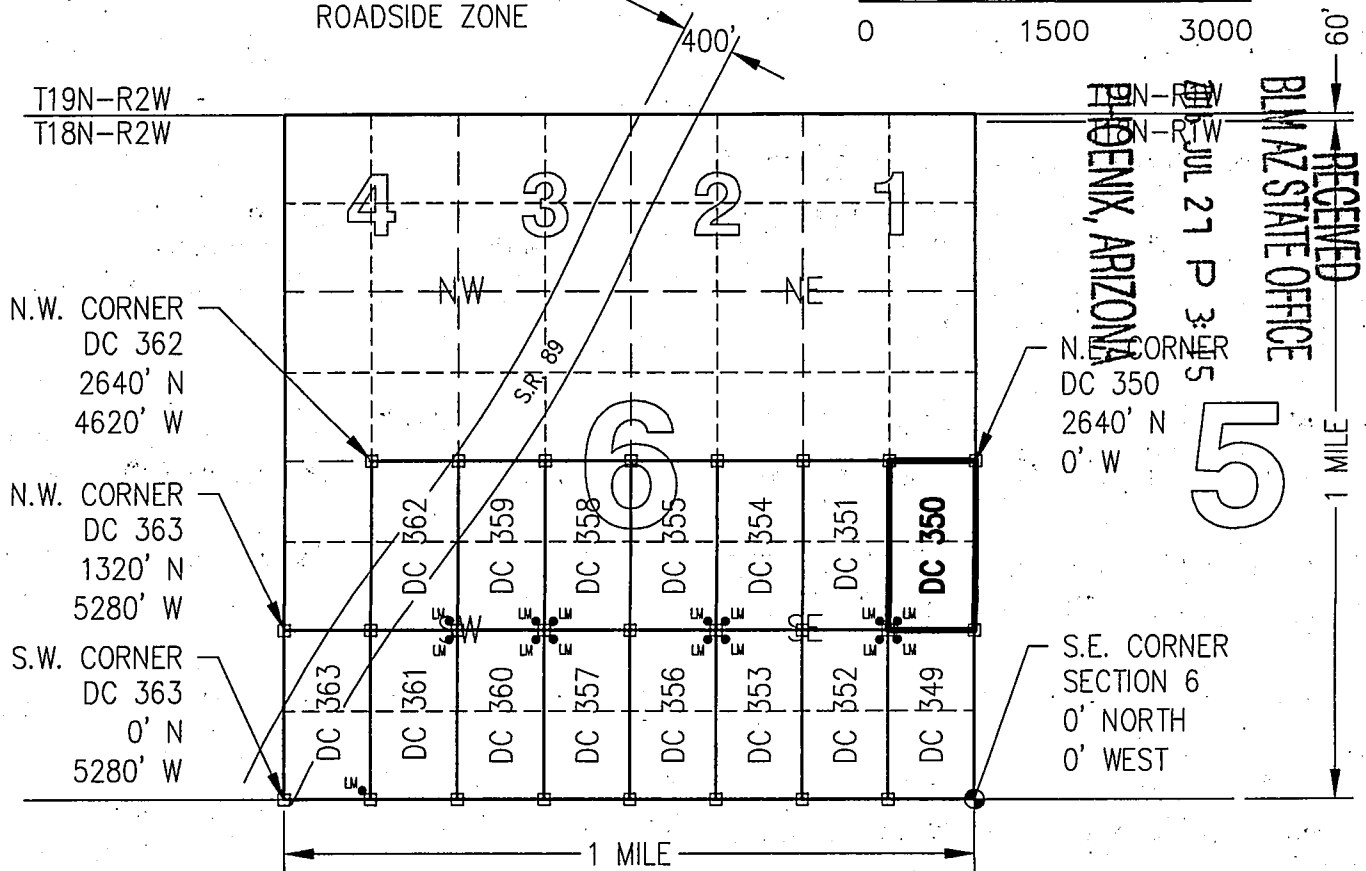
T18N-R1W, G&SRM, YAVAPAI COUNTY, AZ

ALL CLAIMS ARE 1320' IN LENGTH & 660' IN WIDTH



PRESCOTT-ASHFORK  
(U.S. No. 89) HIGHWAY  
ROADSIDE ZONE

SCALE 1"=1500'



CLAIM ACREAGE = 20.00 +/- ACRES

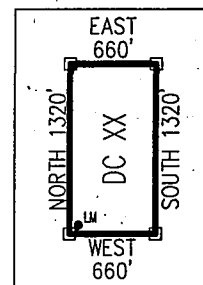
□ INDICATES CORNER OF PLACER CLAIM.  
SET 2"x2"x5' WOODEN POST (TYPICAL).

LM • INDICATES LOCATION MONUMENT. SET 2"x2"x5' WOODEN  
POST (INSIDE THE PLACER CLAIM) 4' by 4' FROM A  
CORNER POST WITH A PLASTIC BOTTLE ATTACHED  
CONTAINING THE LOCATION NOTICE (TYPICAL).

LOCATORS: DRAKE CEMENT, LLC  
21803 N Scottsdale Rd, Suite 220,  
Scottsdale, AZ 85255

### TYPICAL CLAIM DETAIL

(NOT TO SCALE)

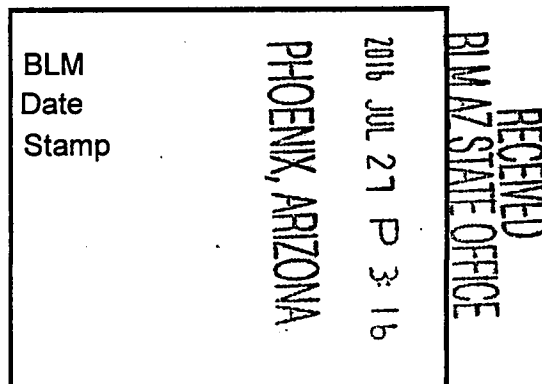


ANCL 29976

Return to:  
Mr. Marc A. Marra, Esq.  
Fennemore Craig, P.C.  
2394 E Camelback Rd, Suite 600  
Phoenix AZ 85016-3429

**LOCATION NOTICE FOR PLACER MINING CLAIM  
STATE OF ARIZONA, COUNTY OF YAVAPAI**

**NOTICE IS HEREBY GIVEN** that the **DC 351** Placer Mining claim has been located by:  
**DRAKE CEMENT, LLC**  
whose current mailing address is: 21803 N Scottsdale Rd,  
Suite 220, Scottsdale, AZ 85255



This Placer mining claim consists of approximately **20** acres.

The general course of this claim is **North to South** and it is situated in the Puntteney Mining District, Yavapai County, Arizona. This claim is **1320** feet in length and **660** feet in width. This claim is marked by five monuments, constructed of 2" x 2" wood posts extending 4' above the ground, one at each corner and one at the location monument for this claim.

The location monument on which this Location Notice is posted is situated within:

**Section 6, Township 18 North, Range 1 West**, Gila and Salt River Meridian, Yavapai County, Arizona.

The location monument is set inside the **Southeast** corner of this claim, approximately 4' **West** of the **East** line of the claim and 4' **North** of the **South** line of the claim.

This claim encompasses the following Quarter Section(s), Section(s), Township(s) and Range(s):

**NW ¼, NE ¼, SE ¼ &**

**SW ¼, NE ¼, SE ¼,**

**Section 6, T18N-R1W, G&SRM, Yavapai County, Arizona.**

Depicted on the attached claim map.

**THE SOUTHEAST CORNER OF THIS CLAIM IS 1320'± NORTH & 660'± WEST OF THE SOUTHEAST CORNER OF SECTION 6, T18N-R1W.**

Located, dated and posted on the ground this 19<sup>th</sup> day of July, 2016.

Drake Cement, LLC (Owner)

By:

  
Jody A. Stone, RLS (Agent)

AN1438877

# "DC 351"

## PLACER MINING CLAIM

NW1/4, NE1/4, SE1/4

&

SW1/4, NE1/4, SE1/4 OF SECTION 6

T18N-R1W, G&SRM, YAVAPAI COUNTY, AZ

ALL CLAIMS ARE 1320' IN LENGTH & 660' IN WIDTH

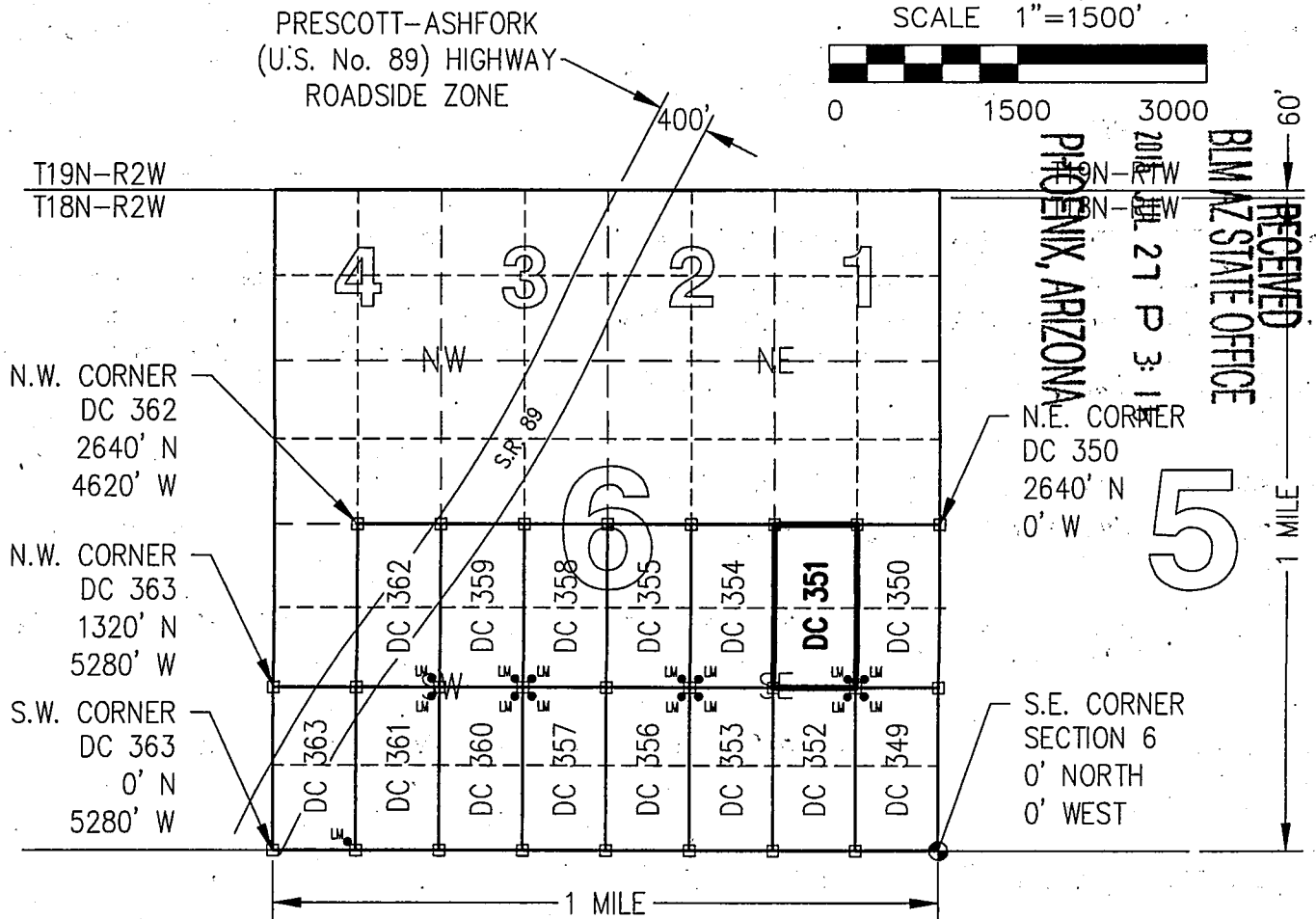


PRESCOTT-ASHFORK  
(U.S. No. 89) HIGHWAY  
ROADSIDE ZONE

SCALE 1"=1500'



0 1500 3000



CLAIM ACREAGE = 20.00 +/- ACRES

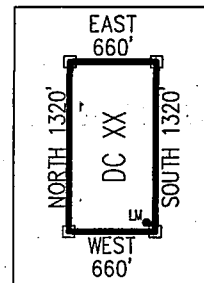
□ INDICATES CORNER OF PLACER CLAIM.  
SET 2"x2"x5' WOODEN POST (TYPICAL).

LM • INDICATES LOCATION MONUMENT. SET 2"x2"x5' WOODEN  
POST (INSIDE THE PLACER CLAIM) 4' by 4' FROM A  
CORNER POST WITH A PLASTIC BOTTLE ATTACHED  
CONTAINING THE LOCATION NOTICE (TYPICAL).

LOCATORS: DRAKE CEMENT, LLC  
21803 N Scottsdale Rd, Suite 220,  
Scottsdale, AZ 85255

### TYPICAL CLAIM DETAIL

(NOT TO SCALE)



ANCL 38877

Return to:  
Mr. Marc A. Marra, Esq.  
Fennemore Craig, P.C.  
2394 E Camelback Rd, Suite 600  
Phoenix AZ 85016-3429

**LOCATION NOTICE FOR PLACER MINING CLAIM  
STATE OF ARIZONA, COUNTY OF YAVAPAI**

**NOTICE IS HEREBY GIVEN** that the **DC 352** Placer Mining claim has been located by:  
DRAKE CEMENT, LLC  
whose current mailing address is: 21803 N Scottsdale Rd,  
Suite 220, Scottsdale, AZ 85255

BLM	
Date	2016 JUL 27 P 3:16
Stamp	PHOENIX, ARIZONA

RECEIVED  
BLM AZ STATE OFFICE

This Placer mining claim consists of approximately **20** acres.

The general course of this claim is **North to South** and it is situated in the Puntteney Mining District, Yavapai County, Arizona. This claim is **1320** feet in length and **660** feet in width. This claim is marked by five monuments, constructed of 2" x 2" wood posts extending 4' above the ground, one at each corner and one at the location monument for this claim.

The location monument on which this Location Notice is posted is situated within:

**Section 6, Township 18 North, Range 1 West**, Gila and Salt River Meridian, Yavapai County, Arizona.

The location monument is set inside the **Northeast** corner of this claim, approximately 4' **West** of the **East** line of the claim and 4' **South** of the **North** line of the claim.

This claim encompasses the following Quarter Section(s), Section(s), Township(s) and Range(s):

**NW ¼, SE ¼, SE ¼ &**

**SW ¼, SE ¼, SE ¼,**

**Section 6, T18N-R1W, G&SRM, Yavapai County, Arizona.**

Depicted on the attached claim map.

**THE SOUTHEAST CORNER OF THIS CLAIM IS 0'± NORTH & 660'± WEST OF THE SOUTHEAST CORNER OF SECTION 6, T18N-R1W.**

Located, dated and posted on the ground this 19<sup>th</sup> day of July, 2016.

Drake Cement, LLC (Owner)

By:

  
Jody A. Stone, RLS (Agent)

AMC438878

# "DC 352"

## PLACER MINING CLAIM

NW1/4, SE1/4, SE1/4

&

SW1/4, SE1/4, SE1/4 OF SECTION 6

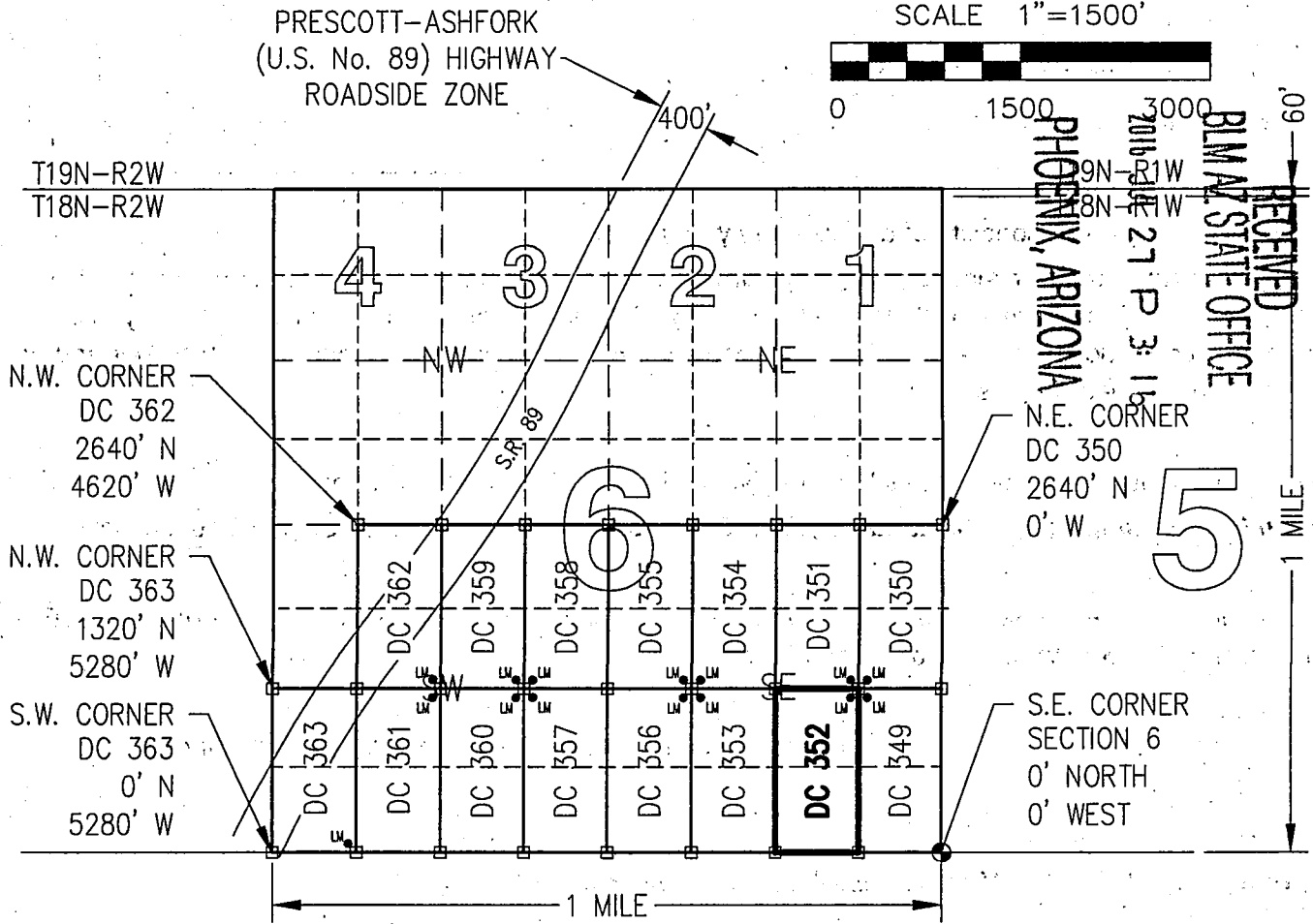
T18N-R1W, G&SRM, YAVAPAI COUNTY, AZ

ALL CLAIMS ARE 1320' IN LENGTH & 660' IN WIDTH



PRESCOTT-ASHFORK  
(U.S. No. 89) HIGHWAY  
ROADSIDE ZONE

SCALE 1"=1500'



CLAIM ACREAGE = 20.00 +/- ACRES

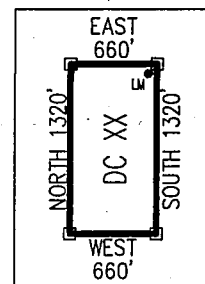
□ INDICATES CORNER OF PLACER CLAIM.  
SET 2"x2"x5' WOODEN POST (TYPICAL).

LM • INDICATES LOCATION MONUMENT. SET 2"x2"x5' WOODEN  
POST (INSIDE THE PLACER CLAIM) 4' by 4' FROM A  
CORNER POST WITH A PLASTIC BOTTLE ATTACHED  
CONTAINING THE LOCATION NOTICE (TYPICAL).

LOCATORS: DRAKE CEMENT, LLC  
21803 N Scottsdale Rd, Suite 220,  
Scottsdale, AZ 85255

### TYPICAL CLAIM DETAIL


(NOT TO SCALE)



Return to:  
Mr. Marc A. Marra, Esq.  
Fennemore Craig, P.C.  
2394 E Camelback Rd, Suite 600  
Phoenix AZ 85016-3429

**LOCATION NOTICE FOR PLACER MINING CLAIM  
STATE OF ARIZONA, COUNTY OF YAVAPAI**

**NOTICE IS HEREBY GIVEN** that the **DC 353** Placer Mining claim has been located by:  
**DRAKE CEMENT, LLC**  
whose current mailing address is: 21803 N Scottsdale Rd,  
Suite 220, Scottsdale, AZ 85255



This Placer mining claim consists of approximately **20** acres.

The general course of this claim is **North to South** and it is situated in the Puntenney Mining District, Yavapai County, Arizona. This claim is **1320** feet in length and **660** feet in width. This claim is marked by five monuments, constructed of 2" x 2" wood posts extending 4' above the ground, one at each corner and one at the location monument for this claim.

The location monument on which this Location Notice is posted is situated within:  
**Section 6, Township 18 North, Range 1 West, Gila and Salt River Meridian, Yavapai County, Arizona.**


The location monument is set inside the **Northwest** corner of this claim, approximately 4' **East** of the **West** line of the claim and 4' **South** of the **North** line of the claim.

This claim encompasses the following Quarter Section(s), Section(s), Township(s) and Range(s):  
**NE ¼, SW ¼, SE ¼ &  
SE ¼, SW ¼, SE ¼,  
Section 6, T18N-R1W, G&SRM, Yavapai County, Arizona.**

Depicted on the attached claim map.

**THE SOUTHEAST CORNER OF THIS CLAIM IS 0'± NORTH & 1320'± WEST OF THE SOUTHEAST CORNER OF SECTION 6, T18N-R1W.**

Located, dated and posted on the ground this 19<sup>th</sup> day of July, 2016.

Drake Cement, LLC (Owner) By:   
Jody A. Stone, RLS (Agent)

AMC 1138879

# "DC 353"

## PLACER MINING CLAIM

NE1/4, SW1/4, SE1/4

&

SE1/4, SW1/4, SE1/4 OF SECTION 6

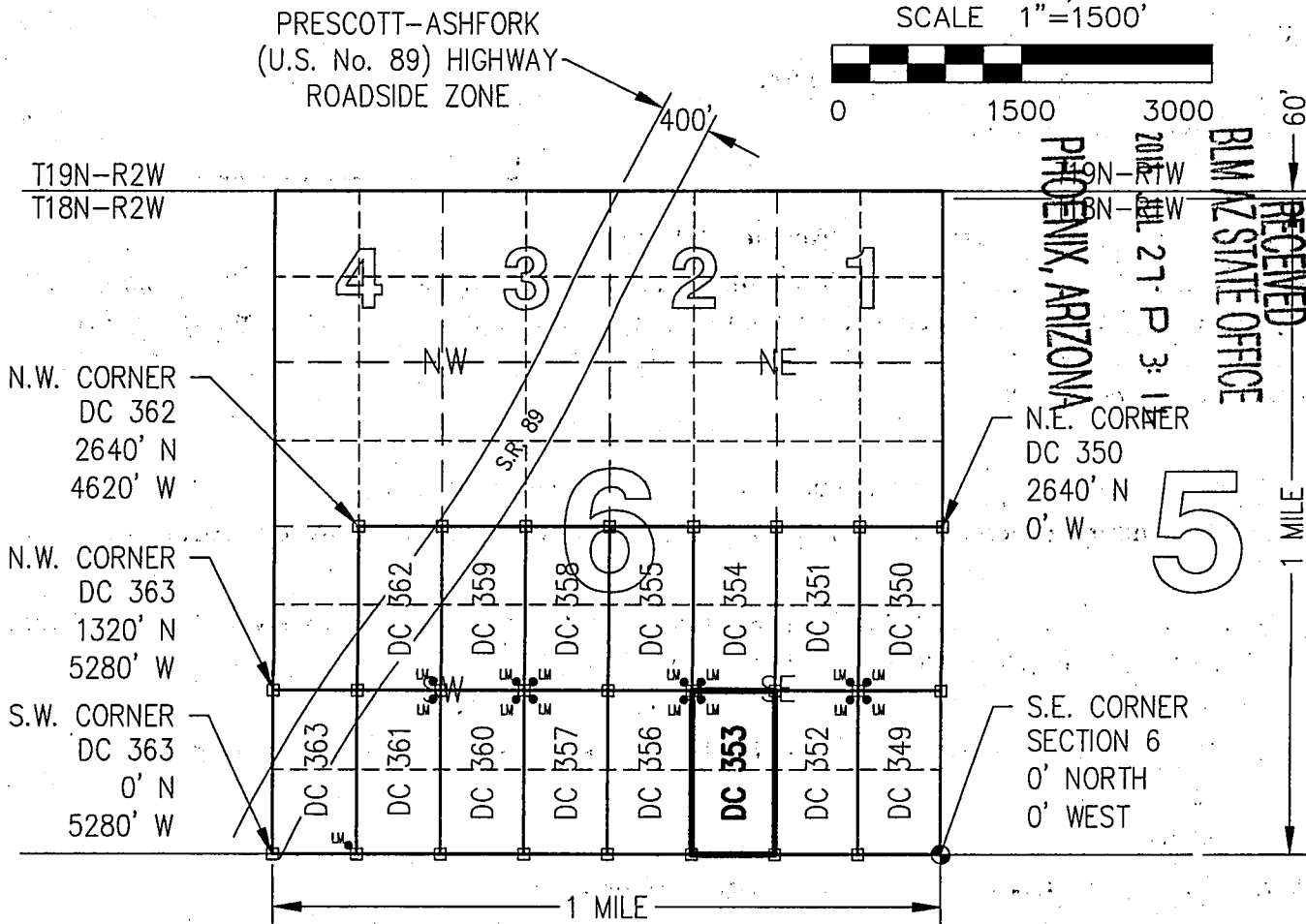
T18N-R1W, G&SRM, YAVAPAI COUNTY, AZ

ALL CLAIMS ARE 1320' IN LENGTH & 660' IN WIDTH



PRESCOTT-ASHFORK  
(U.S. No. 89) HIGHWAY  
ROADSIDE ZONE

SCALE 1"=1500'



N.W. CORNER  
DC 362  
2640' N  
4620' W

N.W. CORNER  
DC 363  
1320' N  
5280' W

S.W. CORNER  
DC 363  
0' N  
5280' W

N.E. CORNER  
DC 350  
2640' N  
0' W

S.E. CORNER  
SECTION 6  
0' NORTH  
0' WEST

CLAIM ACREAGE = 20.00 +/- ACRES

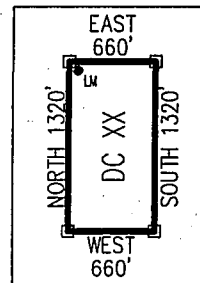
□ INDICATES CORNER OF PLACER CLAIM.  
SET 2"x2"x5' WOODEN POST (TYPICAL).

LM • INDICATES LOCATION MONUMENT. SET 2"x2"x5' WOODEN  
POST (INSIDE THE PLACER CLAIM) 4' by 4' FROM A  
CORNER POST WITH A PLASTIC BOTTLE ATTACHED  
CONTAINING THE LOCATION NOTICE (TYPICAL).

LOCATORS: DRAKE CEMENT, LLC  
21803 N Scottsdale Rd, Suite 220,  
Scottsdale, AZ 85255

### TYPICAL CLAIM DETAIL

(NOT TO SCALE)

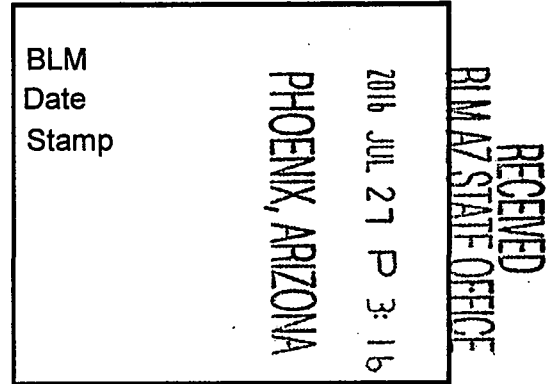


AMC438819

Return to:  
Mr. Marc A. Marra, Esq.  
Fennemore Craig, P.C.  
2394 E Camelback Rd, Suite 600  
Phoenix AZ 85016-3429

**LOCATION NOTICE FOR PLACER MINING CLAIM  
STATE OF ARIZONA, COUNTY OF YAVAPAI**

**NOTICE IS HEREBY GIVEN** that the **DC 354** Placer Mining claim has been located by:  
**DRAKE CEMENT, LLC**  
whose current mailing address is: 21803 N Scottsdale Rd,  
Suite 220, Scottsdale, AZ 85255



This Placer mining claim consists of approximately **20** acres.

The general course of this claim is **North to South** and it is situated in the Puntteney Mining District, Yavapai County, Arizona. This claim is **1320** feet in length and **660** feet in width. This claim is marked by five monuments, constructed of 2" x 2" wood posts extending 4' above the ground, one at each corner and one at the location monument for this claim.

The location monument on which this Location Notice is posted is situated within:

**Section 6, Township 18 North, Range 1 West**, Gila and Salt River Meridian, Yavapai County, Arizona.

The location monument is set inside the **Southwest** corner of this claim, approximately 4' **East** of the **West** line of the claim and 4' **North** of the **South** line of the claim.

This claim encompasses the following Quarter Section(s), Section(s), Township(s) and Range(s):

**NE ¼, NW ¼, SE ¼ &  
SE ¼, NW ¼, SE ¼,  
Section 6, T18N-R1W, G&SRM, Yavapai County, Arizona.**

Depicted on the attached claim map.

**THE SOUTHEAST CORNER OF THIS CLAIM IS 1320'± NORTH & 1320'± WEST OF THE SOUTHEAST CORNER OF SECTION 6, T18N-R1W.**

Located, dated and posted on the ground this 19<sup>th</sup> day of July, 2016.

Drake Cement, LLC (Owner)

By:   
Jody A. Stone, RLS (Agent)

AMC 438880



# "DC 354"

## PLACER MINING CLAIM

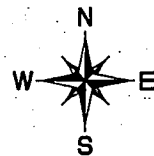
NE1/4, NW1/4, SE1/4

&

SE1/4, NW1/4, SE1/4 OF SECTION 6

T18N-R1W, G&SRM, YAVAPAI COUNTY, AZ

ALL CLAIMS ARE 1320' IN LENGTH & 660' IN WIDTH

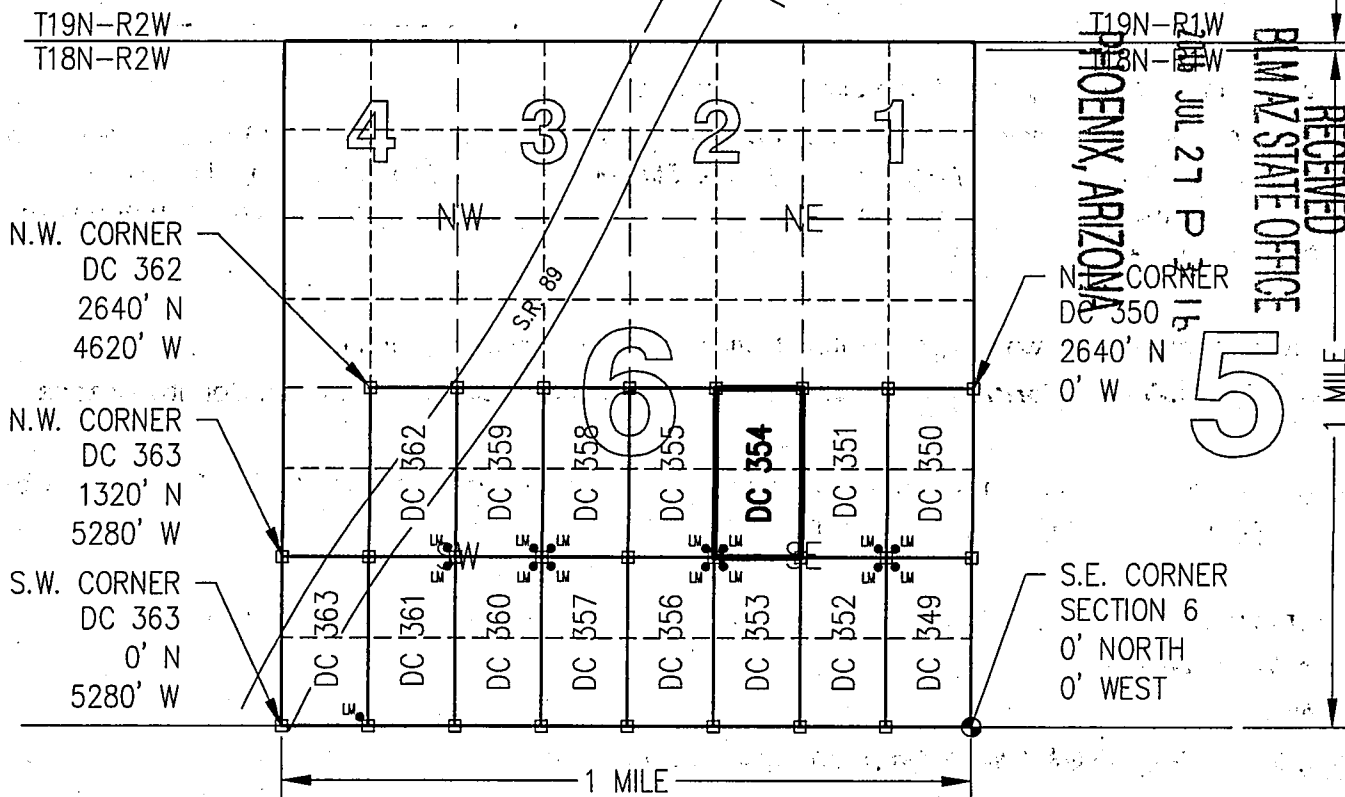


PRESCOTT-ASHFORK  
(U.S. No. 89) HIGHWAY  
ROADSIDE ZONE

SCALE 1"=1500'



0 1500 3000



CLAIM ACREAGE = 20.00 +/- ACRES

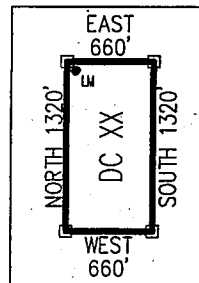
□ INDICATES CORNER OF PLACER CLAIM.  
SET 2"x2"x5' WOODEN POST (TYPICAL).

LM • INDICATES LOCATION MONUMENT. SET 2"x2"x5' WOODEN  
POST (INSIDE THE PLACER CLAIM) 4' by 4' FROM A  
CORNER POST WITH A PLASTIC BOTTLE ATTACHED  
CONTAINING THE LOCATION NOTICE (TYPICAL).

LOCATORS: DRAKE CEMENT, LLC  
21803 N Scottsdale Rd, Suite 220,  
Scottsdale, AZ 85255

### TYPICAL CLAIM DETAIL

(NOT TO SCALE)

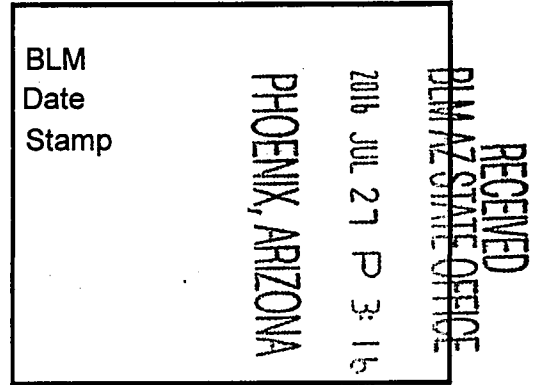


AMC438880

Return to:  
Mr. Marc A. Marra, Esq.  
Fennemore Craig, P.C.  
2394 E Camelback Rd, Suite 600  
Phoenix AZ 85016-3429

**LOCATION NOTICE FOR PLACER MINING CLAIM  
STATE OF ARIZONA, COUNTY OF YAVAPAI**

**NOTICE IS HEREBY GIVEN** that the **DC 355** Placer Mining claim has been located by:  
**DRAKE CEMENT, LLC**  
whose current mailing address is: 21803 N Scottsdale Rd,  
Suite 220, Scottsdale, AZ 85255



This Placer mining claim consists of approximately **20** acres.

The general course of this claim is **North to South** and it is situated in the Puntenney Mining District, Yavapai County, Arizona. This claim is **1320** feet in length and **660** feet in width. This claim is marked by five monuments, constructed of 2" x 2" wood posts extending 4' above the ground, one at each corner and one at the location monument for this claim.

The location monument on which this Location Notice is posted is situated within:

**Section 6, Township 18 North, Range 1 West**, Gila and Salt River Meridian, Yavapai County, Arizona.

The location monument is set inside the **Southeast** corner of this claim, approximately 4' **West** of the **East** line of the claim and 4' **North** of the **South** line of the claim.

This claim encompasses the following Quarter Section(s), Section(s), Township(s) and Range(s):

**NW ¼, NW ¼, SE ¼ &**

**SW ¼, NW ¼, SE ¼,**


**Section 6, T18N-R1W, G&SRM, Yavapai County, Arizona.**

Depicted on the attached claim map.

**THE SOUTHEAST CORNER OF THIS CLAIM IS 1320'± NORTH & 1980'± WEST OF THE SOUTHEAST CORNER OF SECTION 6, T18N-R1W.**

Located, dated and posted on the ground this 19th day of July, 2016.

Drake Cement, LLC (Owner)

By:   
Jody A. Stone, RLS (Agent)

AMC438881

# "DC 355"

## PLACER MINING CLAIM

NW1/4, NW1/4, SE1/4

&

SW1/4, NW1/4, SE1/4 OF SECTION 6

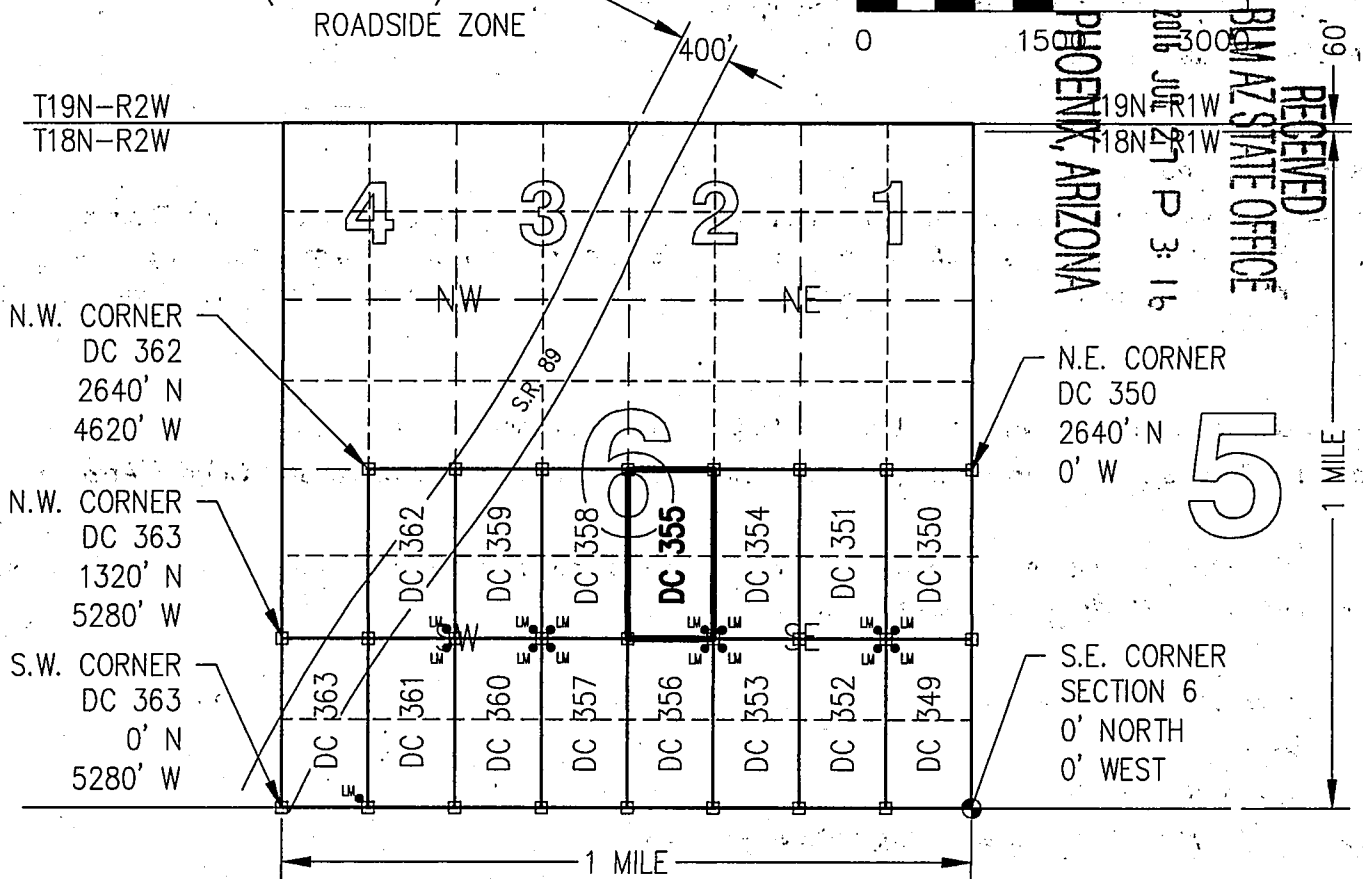

T18N-R1W, G&SRM, YAVAPAI COUNTY, AZ

ALL CLAIMS ARE 1320' IN LENGTH & 660' IN WIDTH



PRESCOTT-ASHFORK  
(U.S. No. 89) HIGHWAY  
ROADSIDE ZONE

SCALE 1"=1500'



N.W. CORNER  
DC 362  
2640' N  
4620' W

N.W. CORNER  
DC 363  
1320' N  
5280' W

S.W. CORNER  
DC 363  
0' N  
5280' W

N.E. CORNER  
DC 350  
2640' N  
0' W

S.E. CORNER  
SECTION 6  
0' NORTH  
0' WEST

CLAIM ACREAGE = 20.00 +/- ACRES

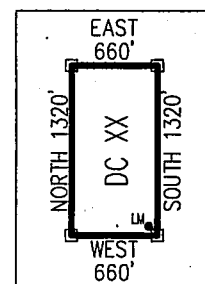
□ INDICATES CORNER OF PLACER CLAIM.  
SET 2"x2"x5' WOODEN POST (TYPICAL).

LM • INDICATES LOCATION MONUMENT. SET 2"x2"x5' WOODEN  
POST (INSIDE THE PLACER CLAIM) 4' by 4' FROM A  
CORNER POST WITH A PLASTIC BOTTLE ATTACHED  
CONTAINING THE LOCATION NOTICE (TYPICAL).

LOCATORS: DRAKE CEMENT, LLC  
21803 N Scottsdale Rd, Suite 220,  
Scottsdale, AZ 85255

### TYPICAL CLAIM DETAIL


(NOT TO SCALE)



Return to:  
Mr. Marc A. Marra, Esq.  
Fennemore Craig, P.C.  
2394 E Camelback Rd, Suite 600  
Phoenix AZ 85016-3429

**LOCATION NOTICE FOR PLACER MINING CLAIM  
STATE OF ARIZONA, COUNTY OF YAVAPAI**

**NOTICE IS HEREBY GIVEN** that the **DC 356** Placer Mining claim has been located by:  
**DRAKE CEMENT, LLC**  
whose current mailing address is: 21803 N Scottsdale Rd,  
Suite 220, Scottsdale, AZ 85255



This Placer mining claim consists of approximately **20** acres.

The general course of this claim is **North to South** and it is situated in the Puntteney Mining District, Yavapai County, Arizona. This claim is **1320** feet in length and **660** feet in width. This claim is marked by five monuments, constructed of 2" x 2" wood posts extending 4' above the ground, one at each corner and one at the location monument for this claim.

The location monument on which this Location Notice is posted is situated within:

**Section 6, Township 18 North, Range 1 West**, Gila and Salt River Meridian, Yavapai County, Arizona.

The location monument is set inside the **Northeast** corner of this claim, approximately 4' **West** of the **East** line of the claim and 4' **South** of the **North** line of the claim.

This claim encompasses the following Quarter Section(s), Section(s), Township(s) and Range(s):

**NW ¼, SW ¼, SE ¼ &**

**SW ¼, SW ¼, SE ¼,**

**Section 6, T18N-R1W, G&SRM, Yavapai County, Arizona.**

Depicted on the attached claim map.

**THE SOUTHEAST CORNER OF THIS CLAIM IS 0'± NORTH & 1980'± WEST OF THE SOUTHEAST CORNER OF SECTION 6, T18N-R1W.**

Located, dated and posted on the ground this 19<sup>th</sup> day of July, 2016.

Drake Cement, LLC (Owner)

By:   
Jody A. Stone, RLS (Agent)

AMC438882

# "DC 356"

## PLACER MINING CLAIM

NW1/4, SW1/4, SE1/4

&

SW1/4, SW1/4, SE1/4 OF SECTION 6

T18N-R1W, G&SRM, YAVAPAI COUNTY, AZ

ALL CLAIMS ARE 1320' IN LENGTH & 660' IN WIDTH

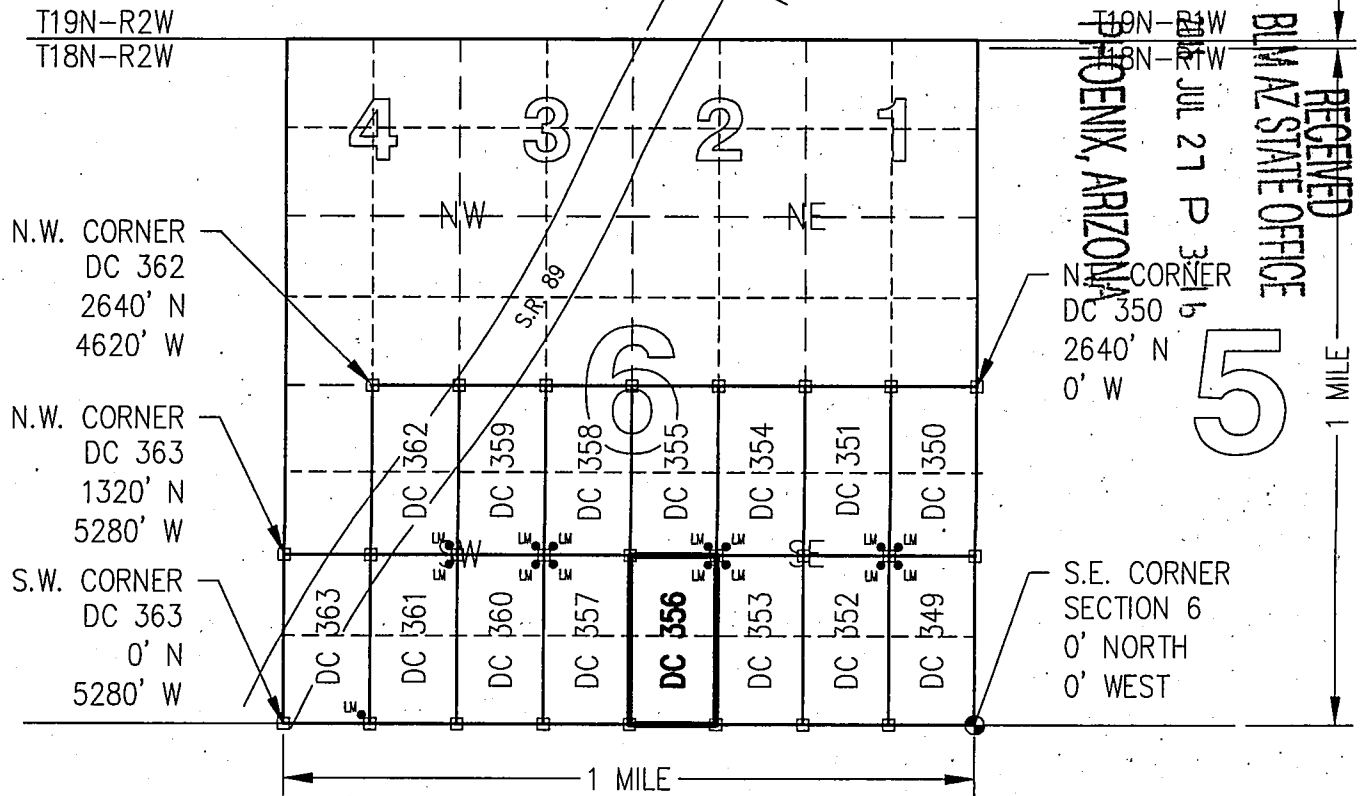


PRESCOTT-ASHFORK  
(U.S. No. 89) HIGHWAY  
ROADSIDE ZONE

SCALE 1"=1500'



0 1500 3000



N.W. CORNER  
DC 362  
2640' N  
4620' W

N.W. CORNER  
DC 363  
1320' N  
5280' W

S.W. CORNER  
DC 363  
0' N  
5280' W

N.E. CORNER  
DC 350  
2640' N  
0' W

S.E. CORNER  
SECTION 6  
0' NORTH  
0' WEST

CLAIM ACREAGE = 20.00 +/- ACRES

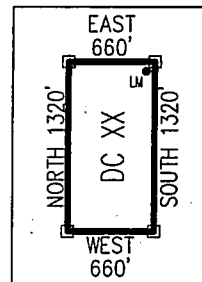
□ INDICATES CORNER OF PLACER CLAIM.  
SET 2"x2"x5' WOODEN POST (TYPICAL).

LM • INDICATES LOCATION MONUMENT. SET 2"x2"x5' WOODEN  
POST (INSIDE THE PLACER CLAIM) 4' by 4' FROM A  
CORNER POST WITH A PLASTIC BOTTLE ATTACHED  
CONTAINING THE LOCATION NOTICE (TYPICAL).

LOCATORS: DRAKE CEMENT, LLC  
21803 N Scottsdale Rd, Suite 220,  
Scottsdale, AZ 85255

### TYPICAL CLAIM DETAIL

(NOT TO SCALE)



AMC 438882


RECEIVED  
BIM AZ STATE OFFICE  
JUL 27 P 3 11 b

5

Return to:  
Mr. Marc A. Marra, Esq.  
Fennemore Craig, P.C.  
2394 E Camelback Rd, Suite 600  
Phoenix AZ 85016-3429

**LOCATION NOTICE FOR PLACER MINING CLAIM  
STATE OF ARIZONA, COUNTY OF YAVAPAI**

**NOTICE IS HEREBY GIVEN** that the **DC 357** Placer Mining claim has been located by:  
**DRAKE CEMENT, LLC**  
whose current mailing address is: 21803 N Scottsdale Rd,  
Suite 220, Scottsdale, AZ 85255



This Placer mining claim consists of approximately **20** acres.

The general course of this claim is **North to South** and it is situated in the Puntteney Mining District, Yavapai County, Arizona. This claim is **1320** feet in length and **660** feet in width. This claim is marked by five monuments, constructed of 2" x 2" wood posts extending 4' above the ground, one at each corner and one at the location monument for this claim.

The location monument on which this Location Notice is posted is situated within:

**Section 6, Township 18 North, Range 1 West**, Gila and Salt River Meridian, Yavapai County, Arizona.

The location monument is set inside the **Northwest** corner of this claim, approximately 4' **East** of the **West** line of the claim and 4' **South** of the **North** line of the claim.

This claim encompasses the following Quarter Section(s), Section(s), Township(s) and Range(s):

**NE ¼, SE ¼, SW ¼ &**

**SE ¼, SE ¼, SW ¼,**

**Section 6, T18N-R1W, G&SRM, Yavapai County, Arizona.**

Depicted on the attached claim map.

**THE SOUTHEAST CORNER OF THIS CLAIM IS 0'± NORTH & 2640'± WEST OF THE SOUTHEAST CORNER OF SECTION 6, T18N-R1W.**

Located, dated and posted on the ground this 19<sup>th</sup> day of July, 2016.

Drake Cement, LLC (Owner)

By:   
Jody A. Stone, RLS (Agent)

AN0438883

# "DC 357"

## PLACER MINING CLAIM

NE1/4, SE1/4, SW1/4

&

SE1/4, SE1/4, SW1/4 OF SECTION 6

T18N-R1W, G&SRM, YAVAPAI COUNTY, AZ

ALL CLAIMS ARE 1320' IN LENGTH & 660' IN WIDTH

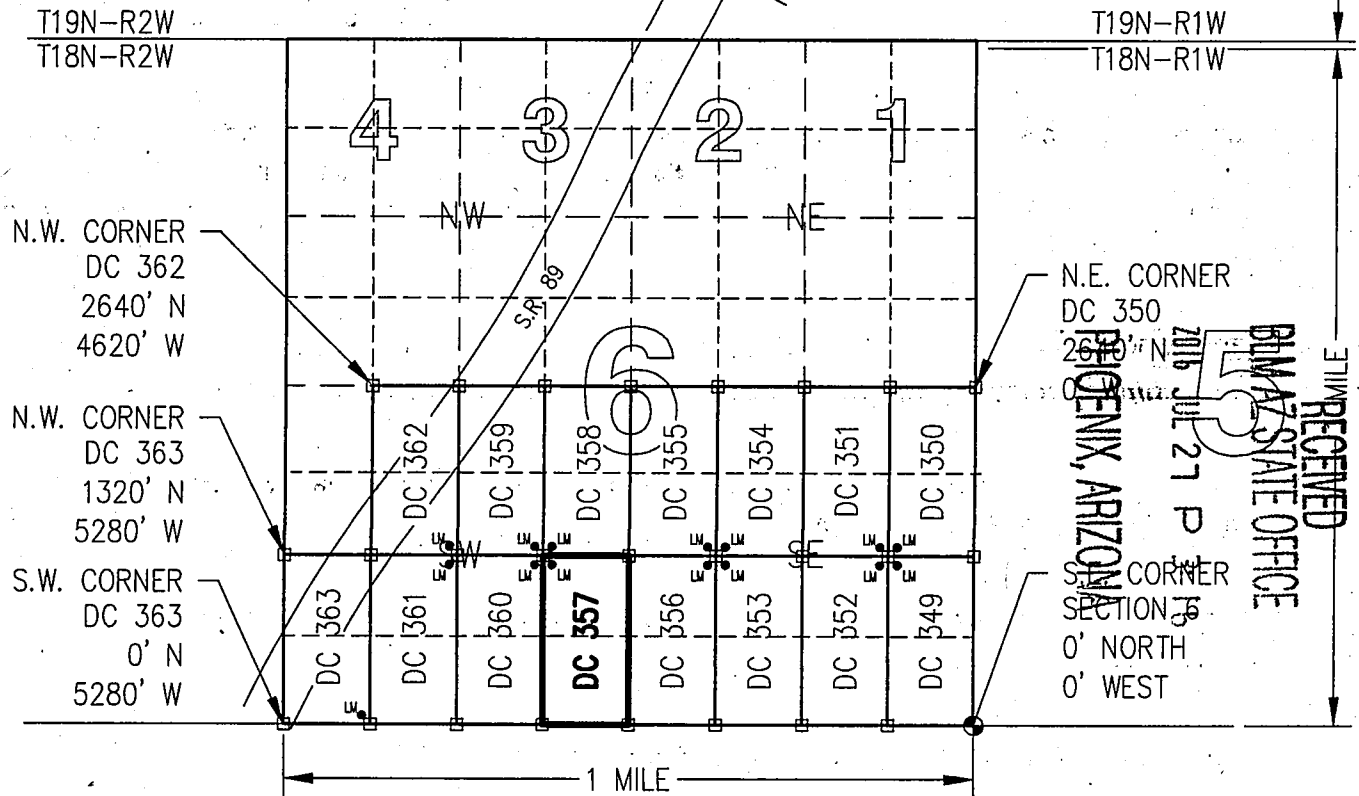


PRESCOTT-ASHFORK  
(U.S. No. 89) HIGHWAY  
ROADSIDE ZONE

SCALE 1"=1500'



0 1500 3000



N.W. CORNER  
DC 362  
2640' N  
4620' W

N.W. CORNER  
DC 363  
1320' N  
5280' W

S.W. CORNER  
DC 363  
0' N  
5280' W

N.E. CORNER  
DC 350  
2640' N  
4620' W

S.E. CORNER  
SECTION 6  
0' NORTH  
0' WEST

CLAIM ACREAGE = 20.00 +/- ACRES

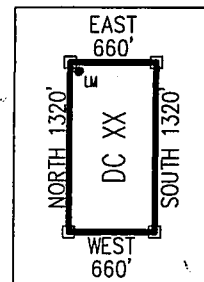
□ INDICATES CORNER OF PLACER CLAIM.  
SET 2"x2"x5' WOODEN POST (TYPICAL).

LM • INDICATES LOCATION MONUMENT. SET 2"x2"x5' WOODEN  
POST (INSIDE THE PLACER CLAIM) 4' by 4' FROM A  
CORNER POST WITH A PLASTIC BOTTLE ATTACHED  
CONTAINING THE LOCATION NOTICE (TYPICAL).

LOCATORS: DRAKE CEMENT, LLC  
21803 N Scottsdale Rd, Suite 220,  
Scottsdale, AZ 85255

### TYPICAL CLAIM DETAIL

(NOT TO SCALE)



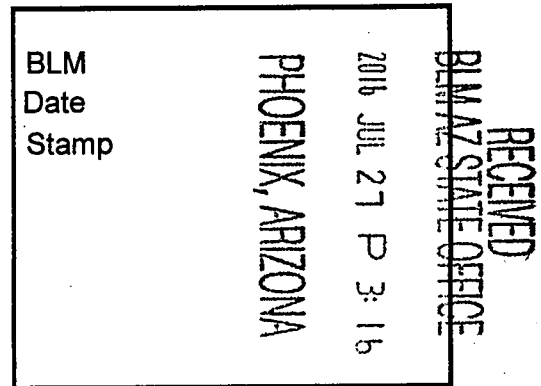
RECEIVED  
 JUL 21 2016  
 PHOENIX, ARIZONA  
 ARIZONA STATE OFFICE

AMC438883

Return to:  
Mr. Marc A. Marra, Esq.  
Fennemore Craig, P.C.  
2394 E Camelback Rd, Suite 600  
Phoenix AZ 85016-3429

**LOCATION NOTICE FOR PLACER MINING CLAIM  
STATE OF ARIZONA, COUNTY OF YAVAPAI**

**NOTICE IS HEREBY GIVEN** that the **DC 358** Placer Mining claim has been located by:  
**DRAKE CEMENT, LLC**  
whose current mailing address is: 21803 N Scottsdale Rd,  
Suite 220, Scottsdale, AZ 85255



This Placer mining claim consists of approximately **20** acres.

The general course of this claim is **North to South** and it is situated in the Puntenney Mining District, Yavapai County, Arizona. This claim is **1320** feet in length and **660** feet in width. This claim is marked by five monuments, constructed of 2" x 2" wood posts extending 4' above the ground, one at each corner and one at the location monument for this claim.

The location monument on which this Location Notice is posted is situated within:

**Section 6, Township 18 North, Range 1 West**, Gila and Salt River Meridian, Yavapai County, Arizona.

The location monument is set inside the **Southwest** corner of this claim, approximately 4' **East** of the **West** line of the claim and 4' **North** of the **South** line of the claim.

This claim encompasses the following Quarter Section(s), Section(s), Township(s) and Range(s):

**NE ¼, NE ¼, SW ¼ &**

**SE ¼, NE ¼, SW ¼,**

**Section 6, T18N-R1W, G&SRM, Yavapai County, Arizona.**

Depicted on the attached claim map.

**THE SOUTHEAST CORNER OF THIS CLAIM IS 1320'± NORTH & 2640'± WEST OF THE SOUTHEAST CORNER OF SECTION 6, T18N-R1W.**

Located, dated and posted on the ground this 19<sup>th</sup> day of July, 2016.

Drake Cement, LLC (Owner)

By:   
Jody A. Stone, RLS (Agent)

AMC438884



# "DC 358"

## PLACER MINING CLAIM

NE1/4, NE1/4, SW1/4

&

SE1/4, NE1/4, SW1/4 OF SECTION 6

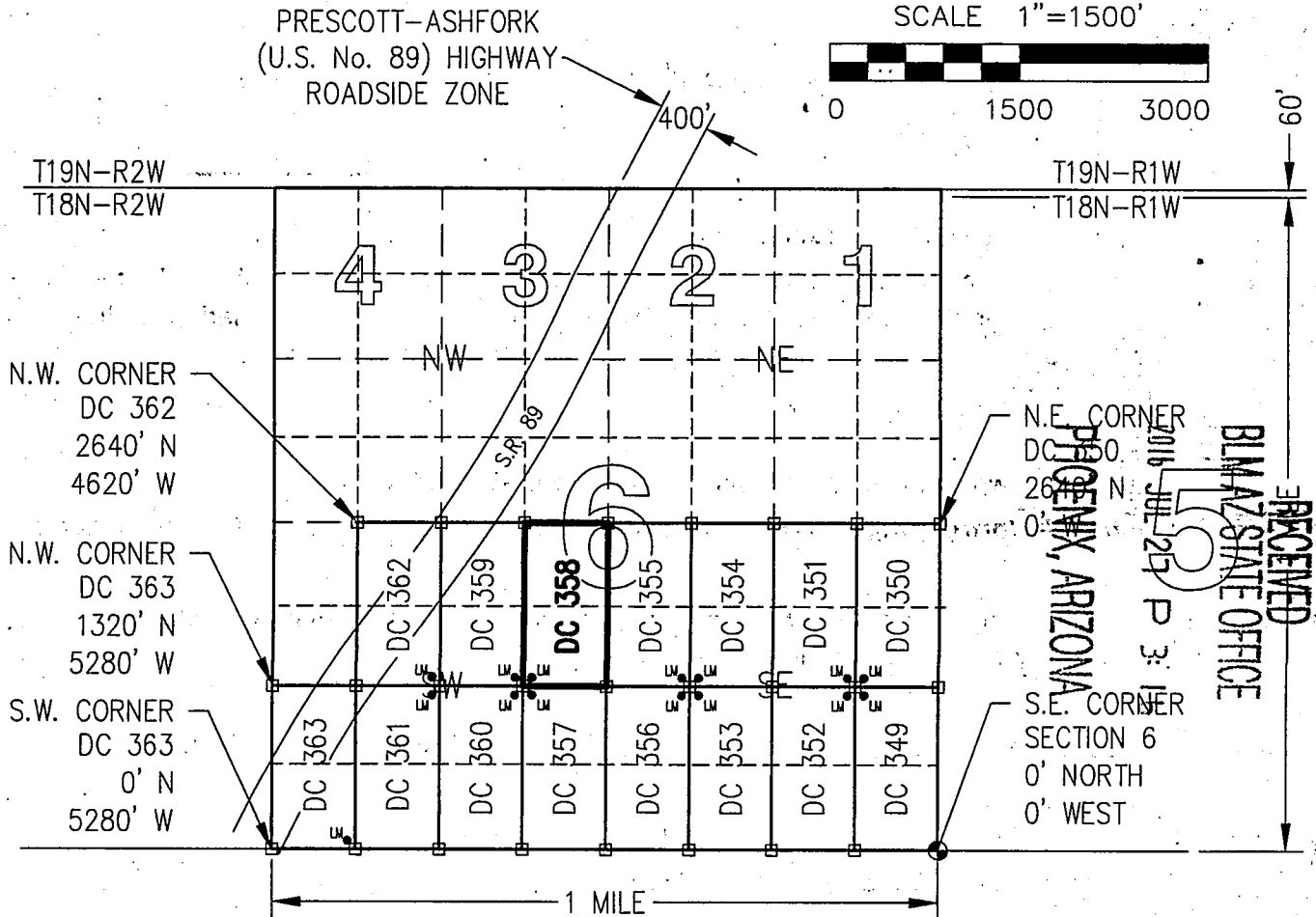
T18N-R1W, G&SRM, YAVAPAI COUNTY, AZ

ALL CLAIMS ARE 1320' IN LENGTH & 660' IN WIDTH



PRESCOTT-ASHFORK  
(U.S. No. 89) HIGHWAY  
ROADSIDE ZONE

SCALE 1"=1500'



CLAIM ACREAGE = 20.00 +/- ACRES

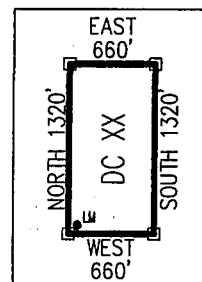
□ INDICATES CORNER OF PLACER CLAIM.  
SET 2"x2"x5' WOODEN POST (TYPICAL).

LM • INDICATES LOCATION MONUMENT. SET 2"x2"x5' WOODEN POST (INSIDE THE PLACER CLAIM) 4' by 4' FROM A CORNER POST WITH A PLASTIC BOTTLE ATTACHED CONTAINING THE LOCATION NOTICE (TYPICAL).

LOCATORS: DRAKE CEMENT, LLC  
21803 N Scottsdale Rd, Suite 220,  
Scottsdale, AZ 85255

### TYPICAL CLAIM DETAIL

(NOT TO SCALE)

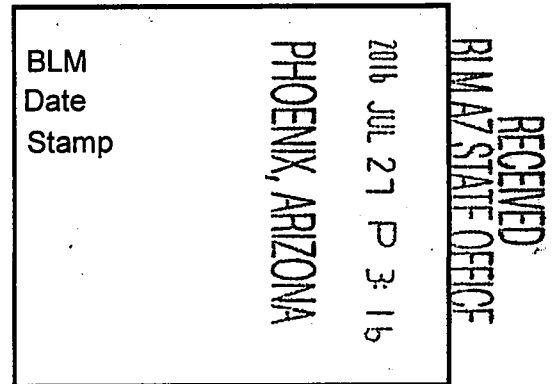


AMC 438884

Return to:  
Mr. Marc A. Marra, Esq.  
Fennemore Craig, P.C.  
2394 E Camelback Rd, Suite 600  
Phoenix AZ 85016-3429

**LOCATION NOTICE FOR PLACER MINING CLAIM  
STATE OF ARIZONA, COUNTY OF YAVAPAI**

**NOTICE IS HEREBY GIVEN** that the **DC 359** Placer Mining claim has been located by:  
**DRAKE CEMENT, LLC**  
whose current mailing address is: 21803 N Scottsdale Rd,  
Suite 220, Scottsdale, AZ 85255



This Placer mining claim consists of approximately **20** acres.

The general course of this claim is **North to South** and it is situated in the Puntenney Mining District, Yavapai County, Arizona. This claim is **1320** feet in length and **660** feet in width. This claim is marked by five monuments, constructed of 2" x 2" wood posts extending 4' above the ground, one at each corner and one at the location monument for this claim.

The location monument on which this Location Notice is posted is situated within:

**Section 6, Township 18 North, Range 1 West**, Gila and Salt River Meridian, Yavapai County, Arizona.

The location monument is set inside the **Southeast** corner of this claim, approximately 4' **West** of the **East** line of the claim and 4' **North** of the **South** line of the claim.

This claim encompasses the following Quarter Section(s), Section(s), Township(s) and Range(s):

**NW ¼, NE ¼, SW ¼ &**

**SW ¼, NE ¼, SW ¼,**

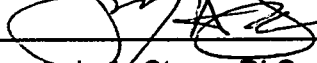
**Section 6, T18N-R1W, G&SRM, Yavapai County, Arizona.**

It is the intent of the claimant that the location notice of this placer mining claim **exclude** any portion within the limits of the claim that lay within that certain Prescott-Ashfork (U.S. No. 89) Highway Roadside Zone withdrawn from appropriation under the mining law as set forth in Public Land Order 1556 (published in 22 Fed. Reg. 9393 (1957)), as amended, and also to **exclude** any portion within the limits of the claim that lay to the North and West of such withdrawn area, all as depicted on the attached claim map.

**THE SOUTHEAST CORNER OF THIS CLAIM IS 1320'± NORTH & 3300'± WEST OF THE SOUTHEAST CORNER OF SECTION 6, T18N-R1W.**

Located, dated and posted on the ground this 19<sup>th</sup> day of July, 2016.

Drake Cement, LLC (Owner)

By:   
Jody A. Stone, RLS (Agent)

AMC 438885

# "DC 359"

## PLACER MINING CLAIM

NW1/4, NE1/4, SW1/4  
&

SW1/4, NE1/4, SW1/4 OF SECTION 6

T18N-R1W, G&SRM, YAVAPAI COUNTY, AZ

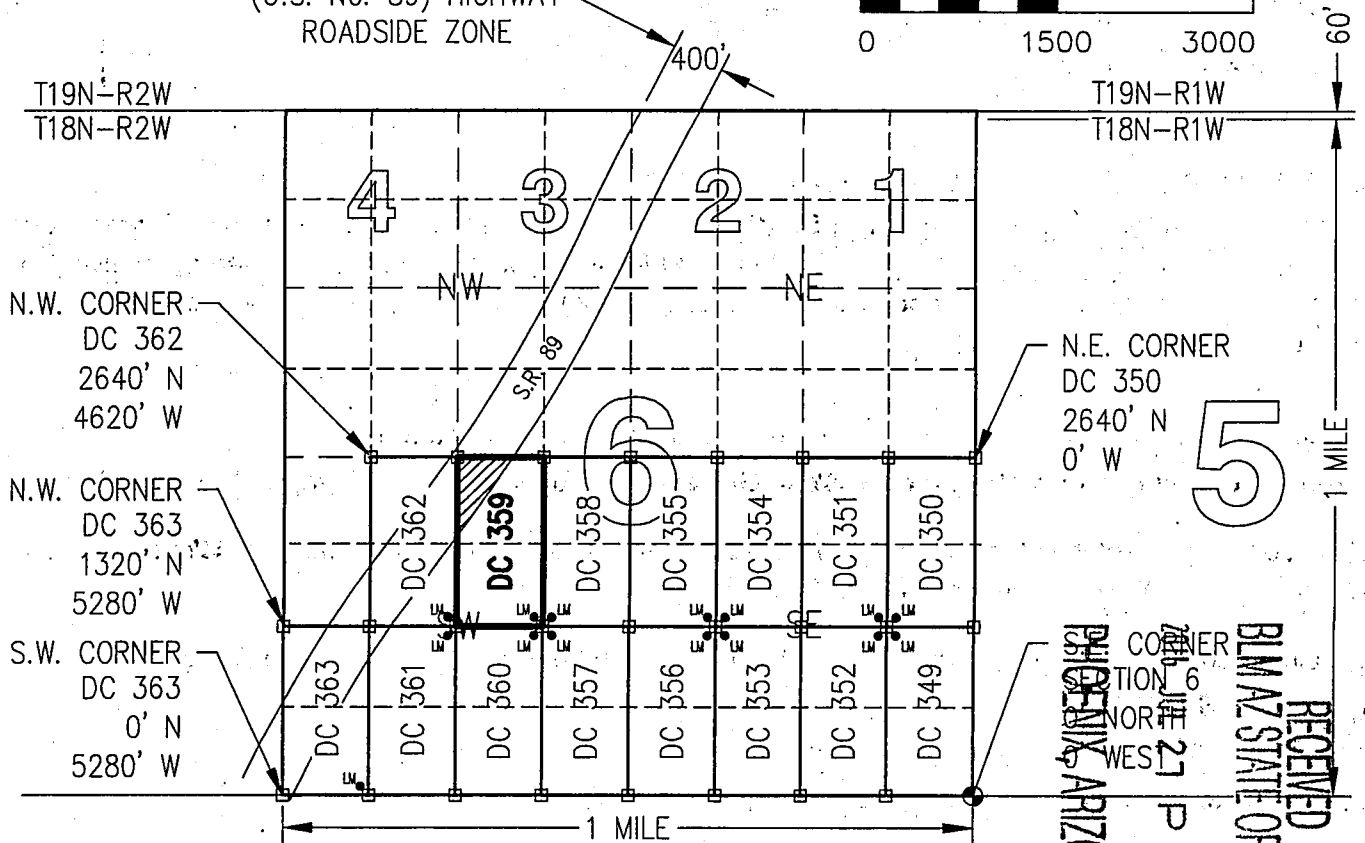
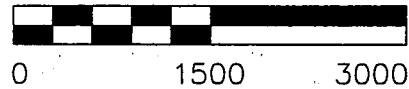
ALL CLAIMS ARE 1320' IN LENGTH & 660' IN WIDTH

### EXCEPT:

ANY PORTION LYING WITHIN AND NORTHWESTERLY OF THE  
PRESCOTT-ASHFORK (U.S. No. 89) HIGHWAY ROADSIDE ZONE

PRESCOTT-ASHFORK  
(U.S. No. 89) HIGHWAY  
ROADSIDE ZONE

SCALE 1"=1500'



EXCLUDED AREA FROM  
DC 359 PLACER CLAIM

CLAIM ACREAGE = 20.00 +/- ACRES

□ INDICATES CORNER OF PLACER CLAIM.  
SET 2"x2"x5' WOODEN POST (TYPICAL).

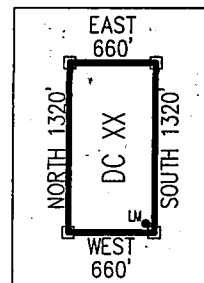
LM • INDICATES LOCATION MONUMENT. SET 2"x2"x5' WOODEN  
POST (INSIDE THE PLACER CLAIM) 4' by 4' FROM A  
CORNER POST WITH A PLASTIC BOTTLE ATTACHED  
CONTAINING THE LOCATION NOTICE (TYPICAL).

LOCATORS: DRAKE CEMENT, LLC  
21803 N Scottsdale Rd, Suite 220,  
Scottsdale, AZ 85255

RECEIVED  
 BLM AZ STATE OFFICE  
 PHOENIX, ARIZONA  
 JUL 27 P 3:16  
 SECTION 6  
 NORTH  
 WEST

### TYPICAL CLAIM DETAIL

(NOT TO SCALE)




AMC438885

Return to:  
Mr. Marc A. Marra, Esq.  
Fennemore Craig, P.C.  
2394 E Camelback Rd, Suite 600  
Phoenix AZ 85016-3429

**LOCATION NOTICE FOR PLACER MINING CLAIM  
STATE OF ARIZONA, COUNTY OF YAVAPAI**

**NOTICE IS HEREBY GIVEN** that the **DC 360** Placer Mining claim has been located by:  
**DRAKE CEMENT, LLC**  
whose current mailing address is: 21803 N Scottsdale Rd,  
Suite 220, Scottsdale, AZ 85255



This Placer mining claim consists of approximately **20** acres.

The general course of this claim is **North to South** and it is situated in the Puntteney Mining District, Yavapai County, Arizona. This claim is **1320** feet in length and **660** feet in width. This claim is marked by five monuments, constructed of 2" x 2" wood posts extending 4' above the ground, one at each corner and one at the location monument for this claim.

The location monument on which this Location Notice is posted is situated within:

**Section 6, Township 18 North, Range 1 West**, Gila and Salt River Meridian, Yavapai County, Arizona.

The location monument is set inside the **Northeast** corner of this claim, approximately 4' **West** of the **East** line of the claim and 4' **South** of the **North** line of the claim.

This claim encompasses the following Quarter Section(s), Section(s), Township(s) and Range(s):

**NW ¼, SE ¼, SW ¼ &**

**SW ¼, SE ¼, SW ¼,**

**Section 6, T18N-R1W, G&SRM, Yavapai County, Arizona.**

Depicted on the attached claim map.

**THE SOUTHEAST CORNER OF THIS CLAIM IS 0'± NORTH & 3300'± WEST OF THE SOUTHEAST CORNER OF SECTION 6, T18N-R1W.**

Located, dated and posted on the ground this 19<sup>th</sup> day of July, 2016.

Drake Cement, LLC (Owner)

By:   
Jody A. Stone, RLS (Agent)

AMC 438886

# "DC 360"

## PLACER MINING CLAIM

NW1/4, SE1/4, SW1/4

&

SW1/4, SE1/4, SW1/4 OF SECTION 6

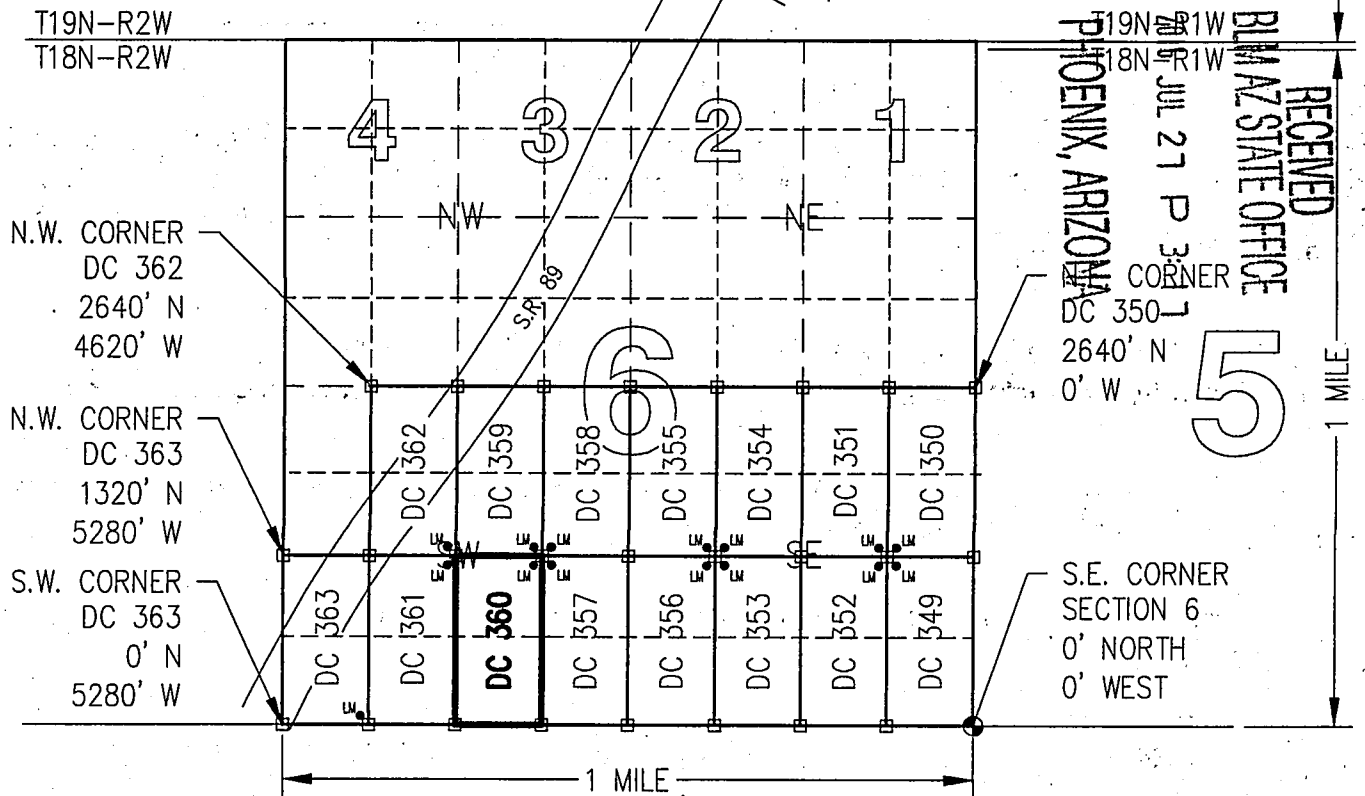
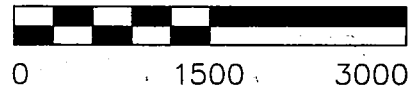
T18N-R1W, G&SRM, YAVAPAI COUNTY, AZ

ALL CLAIMS ARE 1320' IN LENGTH & 660' IN WIDTH



PRESCOTT-ASHFORK  
(U.S. No. 89) HIGHWAY  
ROADSIDE ZONE

SCALE 1"=1500'



CLAIM ACREAGE = 20.00 +/- ACRES

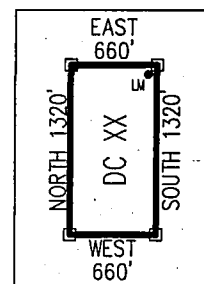
□ INDICATES CORNER OF PLACER CLAIM:  
SET 2"x2"x5' WOODEN POST (TYPICAL).

LM • INDICATES LOCATION MONUMENT. SET 2"x2"x5' WOODEN  
POST (INSIDE THE PLACER CLAIM) 4' by 4' FROM A  
CORNER POST WITH A PLASTIC BOTTLE ATTACHED  
CONTAINING THE LOCATION NOTICE (TYPICAL).

LOCATORS: DRAKE CEMENT, LLC  
21803 N Scottsdale Rd, Suite 220,  
Scottsdale, AZ 85255

### TYPICAL CLAIM DETAIL

(NOT TO SCALE)




AMC 43888b

Return to:  
Mr. Marc A. Marra, Esq.  
Fennemore Craig, P.C.  
2394 E Camelback Rd, Suite 600  
Phoenix AZ 85016-3429

**LOCATION NOTICE FOR PLACER MINING CLAIM  
STATE OF ARIZONA, COUNTY OF YAVAPAI**

**NOTICE IS HEREBY GIVEN** that the **DC 361** Placer Mining claim has been located by:  
**DRAKE CEMENT, LLC**  
whose current mailing address is: 21803 N Scottsdale Rd,  
Suite 220, Scottsdale, AZ 85255



This Placer mining claim consists of approximately **20** acres.

The general course of this claim is **North to South** and it is situated in the Puntenney Mining District, Yavapai County, Arizona. This claim is **1320** feet in length and **660** feet in width. This claim is marked by five monuments, constructed of 2" x 2" wood posts extending 4' above the ground, one at each corner and one at the location monument for this claim.

The location monument on which this Location Notice is posted is situated within:

**Section 6, Township 18 North, Range 1 West**, Gila and Salt River Meridian, Yavapai County, Arizona.

The location monument is set inside the **Northeast** corner of this claim, approximately 4' **West** of the **East** line of the claim and 4' **South** of the **North** line of the claim.

This claim encompasses the following Quarter Section(s), Section(s), Township(s) and Range(s):

**NE ¼, SW ¼, SW ¼ &**

**SE ¼, SW ¼, SW ¼,**

**Section 6, T18N-R1W, G&SRM, Yavapai County, Arizona.**


It is the intent of the claimant that the location notice of this placer mining claim **exclude** any portion within the limits of the claim that lay within that certain Prescott-Ashfork (U.S. No. 89) Highway Roadside Zone withdrawn from appropriation under the mining law as set forth in Public Land Order 1556 (published in 22 Fed. Reg. 9393 (1957)), as amended, all as depicted on the attached claim map.

**THE SOUTHEAST CORNER OF THIS CLAIM IS 0'± NORTH & 3960'± WEST OF THE SOUTHEAST CORNER OF SECTION 6, T18N-R1W.**

Located, dated and posted on the ground this 19<sup>th</sup> day of July, 2016.

Drake Cement, LLC (Owner)

By:

  
Jody A. Stone, RLS (Agent)

ANC438887

# "DC 361"

## PLACER MINING CLAIM

NE1/4, SW1/4, SW1/4 &  
SE1/4, SW1/4, SW1/4 OF SECTION 6

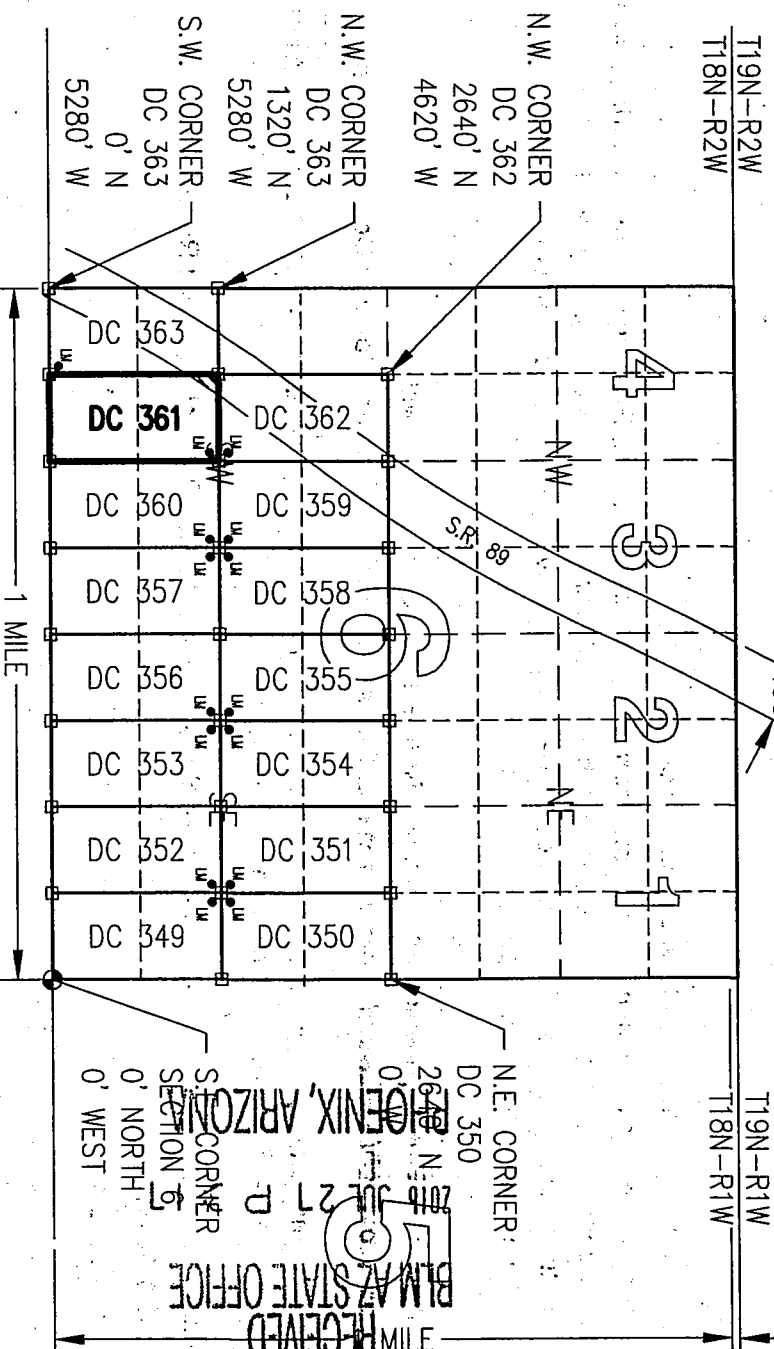
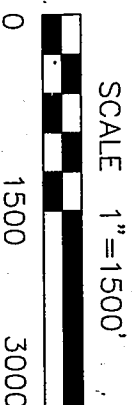
T18N-R1W, G&SRM, YAVAPAI COUNTY, AZ

ALL CLAIMS ARE 1320' IN LENGTH & 660' IN WIDTH

EXCEPT:

ANY PORTION LYING WITHIN THE PRESCOTT-ASHFORK (U.S. No. 89) HIGHWAY ROADSIDE ZONE

PRESCOTT-ASHFORK  
(U.S. No. 89) HIGHWAY  
ROADSIDE ZONE



EXCLUDED AREA FROM  
DC 361 PLACER CLAIM

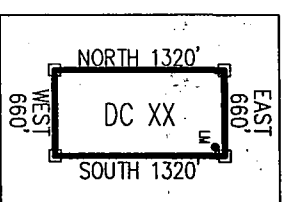
CLAIM ACREAGE = 20.00 +/- ACRES

□ INDICATES CORNER OF PLACER CLAIM.

SET 2"x2"x5' WOODEN POST (TYPICAL)

LM • INDICATES LOCATION MONUMENT. SET 2"x2"x5' WOODEN POST (INSIDE THE PLACER CLAIM) 4' by 4' FROM A CORNER POST WITH A PLASTIC BOTTLE ATTACHED CONTAINING THE LOCATION NOTICE (TYPICAL).

TYPICAL CLAIM DETAIL  
(NOT TO SCALE)



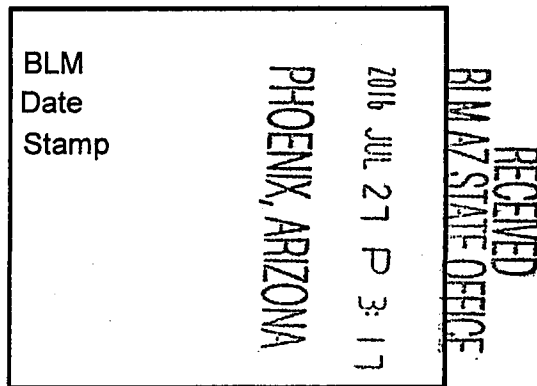
LOCATORS: DRAKE CEMENT, LLC  
21803 N Scottsdale Rd, Suite 220,  
Scottsdale, AZ 85255

ARCH 438887

Return to:  
Mr. Marc A. Marra, Esq.  
Fennemore Craig, P.C.  
2394 E Camelback Rd, Suite 600  
Phoenix AZ 85016-3429

**LOCATION NOTICE FOR PLACER MINING CLAIM  
STATE OF ARIZONA, COUNTY OF YAVAPAI**

**NOTICE IS HEREBY GIVEN** that the **DC 362** Placer Mining claim has been located by:  
**DRAKE CEMENT, LLC**  
whose current mailing address is: 21803 N Scottsdale Rd,  
Suite 220, Scottsdale, AZ 85255



This Placer mining claim consists of approximately **20** acres.

The general course of this claim is **North to South** and it is situated in the Puntteney Mining District, Yavapai County, Arizona. This claim is **1320** feet in length and **660** feet in width. This claim is marked by five monuments, constructed of 2" x 2" wood posts extending 4' above the ground, one at each corner and one at the location monument for this claim.

The location monument on which this Location Notice is posted is situated within:

**Section 6, Township 18 North, Range 1 West**, Gila and Salt River Meridian, Yavapai County, Arizona.

The location monument is set inside the **Southeast** corner of this claim, approximately 4' **West** of the **East** line of the claim and 4' **North** of the **South** line of the claim.

This claim encompasses the following Quarter Section(s), Section(s), Township(s) and Range(s):

**NE ¼, NW ¼, SW ¼ &**

**SE ¼, NW ¼, SW ¼,**

**Section 6, T18N-R1W, G&SRM, Yavapai County, Arizona.**

It is the intent of the claimant that the location notice of this placer mining claim **exclude** any portion within the limits of the claim that lay within that certain Prescott-Ashfork (U.S. No. 89) Highway Roadside Zone withdrawn from appropriation under the mining law as set forth in Public Land Order 1556 (published in 22 Fed. Reg. 9393 (1957)), as amended, and also to **exclude** any portion within the limits of the claim that lay to the North and West of such withdrawn area, all as depicted on the attached claim map.

**THE SOUTHEAST CORNER OF THIS CLAIM IS 1320'± NORTH & 3960'± WEST OF THE SOUTHEAST CORNER OF SECTION 6, T18N-R1W.**

Located, dated and posted on the ground this 19<sup>th</sup> day of July, 2016.

Drake Cement, LLC (Owner)

By: \_\_\_\_\_

Jedy A. Stone, RLS (Agent)

AMC438888



# "DC 362"

## PLACER MINING CLAIM

NE1/4, NW1/4, SW1/4

&

SE1/4, NW1/4, SW1/4 OF SECTION 6

T18N-R1W, G&SRM, YAVAPAI COUNTY, AZ

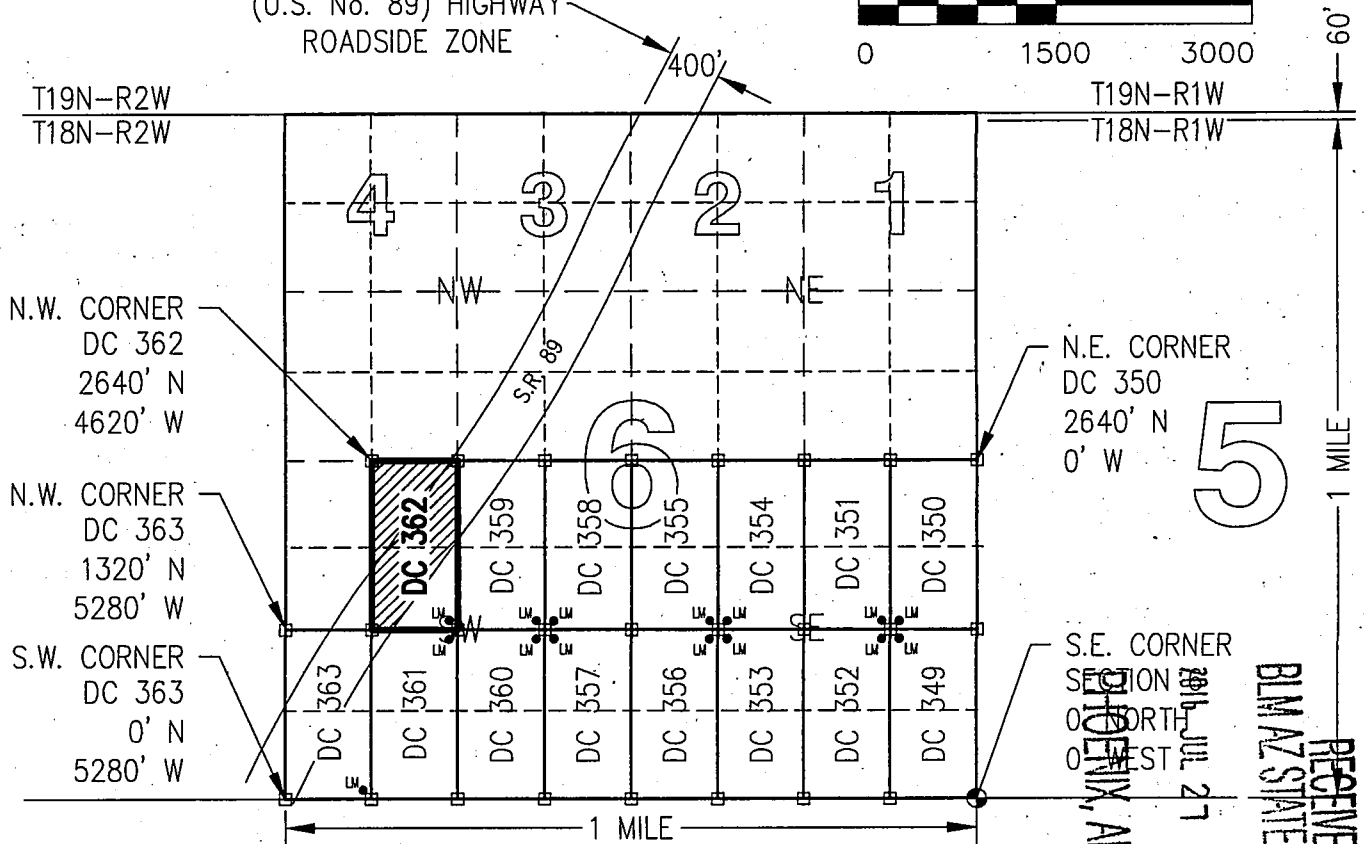
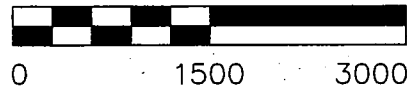
ALL CLAIMS ARE 1320' IN LENGTH & 660' IN WIDTH

### EXCEPT:

ANY PORTION LYING WITHIN AND NORTHWESTERLY OF THE  
PRESCOTT-ASHFORK (U.S. No. 89) HIGHWAY ROADSIDE ZONE

PRESCOTT-ASHFORK  
(U.S. No. 89) HIGHWAY  
ROADSIDE ZONE

SCALE 1"=1500'



EXCLUDED AREA FROM  
DC 362 PLACER CLAIM

CLAIM ACREAGE = 20.00 +/- ACRES

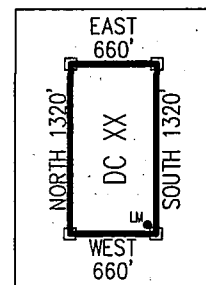
□ INDICATES CORNER OF PLACER CLAIM.  
SET 2"x2"x5' WOODEN POST (TYPICAL).

LM • INDICATES LOCATION MONUMENT. SET 2"x2"x5' WOODEN  
POST (INSIDE THE PLACER CLAIM) 4' by 4' FROM A  
CORNER POST WITH A PLASTIC BOTTLE ATTACHED  
CONTAINING THE LOCATION NOTICE (TYPICAL).

LOCATORS: DRAKE CEMENT, LLC  
21803 N Scottsdale Rd, Suite 220,  
Scottsdale, AZ 85255

TYPICAL CLAIM DETAIL

(NOT TO SCALE)




RECEIVED  
 BLM AZ STATE OFFICE  
 PHOENIX, ARIZONA  
 JUL 27 P 3:11

ATTORNEY GENERAL

Return to:  
Mr. Marc A. Marra, Esq.  
Fennemore Craig, P.C.  
2394 E Camelback Rd, Suite 600  
Phoenix AZ 85016-3429

**LOCATION NOTICE FOR PLACER MINING CLAIM  
STATE OF ARIZONA, COUNTY OF YAVAPAI**

**NOTICE IS HEREBY GIVEN** that the **DC 363** Placer Mining claim has been located by:  
**DRAKE CEMENT, LLC**  
whose current mailing address is: 21803 N Scottsdale Rd,  
Suite 220, Scottsdale, AZ 85255



This Placer mining claim consists of approximately **20** acres.

The general course of this claim is **North to South** and it is situated in the Puntteney Mining District, Yavapai County, Arizona. This claim is **1320** feet in length and **660** feet in width. This claim is marked by five monuments, constructed of 2" x 2" wood posts extending 4' above the ground, one at each corner and one at the location monument for this claim.

The location monument on which this Location Notice is posted is situated within:

**Section 6, Township 18 North, Range 1 West**, Gila and Salt River Meridian, Yavapai County, Arizona.

The location monument is set inside the **Southeast** corner of this claim, approximately 4' **West** of the **East** line of the claim and 4' **North** of the **South** line of the claim.

This claim encompasses the following Quarter Section(s), Section(s), Township(s) and Range(s):

**NW ¼, SW ¼, SW ¼ &**

**SW ¼, SW ¼, SW ¼,**

**Section 6, T18N-R1W, G&SRM, Yavapai County, Arizona.**

It is the intent of the claimant that the location notice of this placer mining claim **exclude** any portion within the limits of the claim that lay within that certain Prescott-Ashfork (U.S. No. 89) Highway Roadside Zone withdrawn from appropriation under the mining law as set forth in Public Land Order 1556 (published in 22 Fed. Reg. 9393 (1957)), as amended, and also to **exclude** any portion within the limits of the claim that lay to the North and West of such withdrawn area, all as depicted on the attached claim map.

**THE SOUTHEAST CORNER OF THIS CLAIM IS 0'± NORTH & 4620'± WEST OF THE SOUTHEAST CORNER OF SECTION 6, T18N-R1W.**

Located, dated and posted on the ground this 19<sup>th</sup> day of July, 2016.

Drake Cement, LLC (Owner)

By:   
Jody A. Stone, RLS (Agent)

AMC 438889

# "DC 363"

## PLACER MINING CLAIM

NW1/4, SW1/4, SW1/4

&

SW1/4, SW1/4, SW1/4 OF SECTION 6

T18N-R1W, G&SRM, YAVAPAI COUNTY, AZ

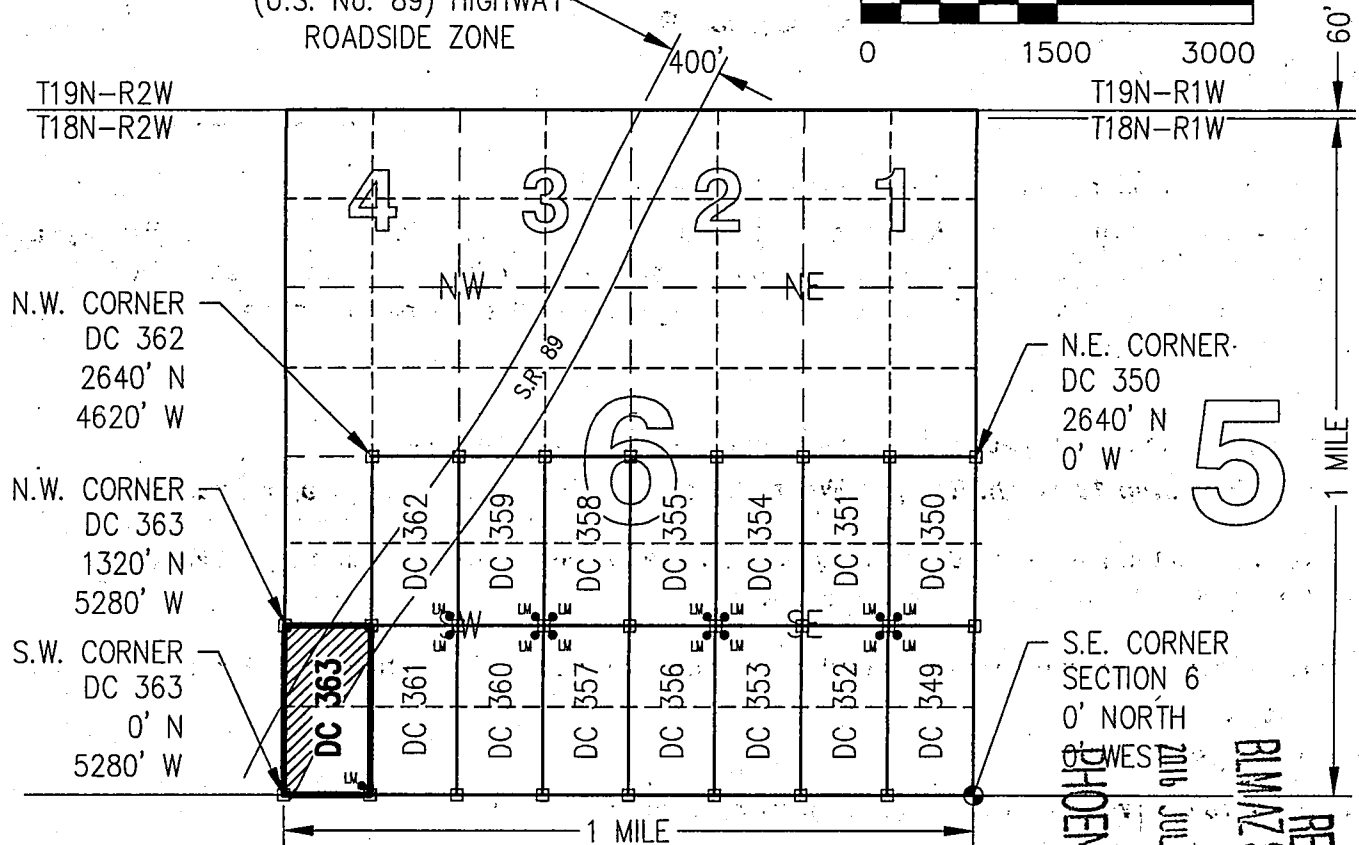
ALL CLAIMS ARE 1320' IN LENGTH & 660' IN WIDTH

### EXCEPT:

ANY PORTION LYING WITHIN AND NORTHWESTERLY OF THE  
PRESCOTT-ASHFORK (U.S. No. 89) HIGHWAY ROADSIDE ZONE

PRESCOTT-ASHFORK  
(U.S. No. 89) HIGHWAY  
ROADSIDE ZONE

SCALE 1"=1500'



EXCLUDED AREA FROM  
DC 363 PLACER CLAIM

CLAIM ACREAGE = 20.00 +/- ACRES

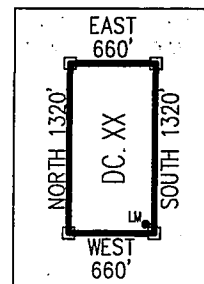
□ INDICATES CORNER OF PLACER CLAIM.  
SET 2"x2"x5' WOODEN POST (TYPICAL).

LM • INDICATES LOCATION MONUMENT. SET 2"x2"x5' WOODEN  
POST (INSIDE THE PLACER CLAIM) 4' by 4' FROM A  
CORNER POST WITH A PLASTIC BOTTLE ATTACHED  
CONTAINING THE LOCATION NOTICE (TYPICAL).

LOCATORS: DRAKE CEMENT, LLC  
21803 N Scottsdale Rd, Suite 220,  
Scottsdale, AZ 85255

TYPICAL CLAIM DETAIL

(NOT TO SCALE)




RECEIVED  
BLM AZ STATE OFFICE  
PHOENIX, ARIZONA  
JUL 27 2 16 PM '11

AMC438889

Return to:  
Mr. Marc A. Marra, Esq.  
Fennemore Craig, P.C.  
2394 E Camelback Rd, Suite 600  
Phoenix AZ 85016-3429

**LOCATION NOTICE FOR PLACER MINING CLAIM  
STATE OF ARIZONA, COUNTY OF YAVAPAI**

**NOTICE IS HEREBY GIVEN** that the **DC 364** Placer Mining claim has been located by:  
**DRAKE CEMENT, LLC**  
whose current mailing address is: 21803 N Scottsdale Rd,  
Suite 220, Scottsdale, AZ 85255



This Placer mining claim consists of approximately **20** acres.

The general course of this claim is **North to South** and it is situated in the Puntteney Mining District, Yavapai County, Arizona. This claim is **1320** feet in length and **660** feet in width. This claim is marked by five monuments, constructed of 2" x 2" wood posts extending 4' above the ground, one at each corner and one at the location monument for this claim.

The location monument on which this Location Notice is posted is situated within:

**Section 7, Township 18 North, Range 1 West**, Gila and Salt River Meridian, Yavapai County, Arizona.

The location monument is set inside the **Southeast** corner of this claim, approximately 4' **West** of the **East** line of the claim and 4' **North** of the **South** line of the claim.

This claim encompasses the following Quarter Section(s), Section(s), Township(s) and Range(s):

**NW ¼, NW ¼, NW ¼ &**

**SW ¼, NW ¼, NW ¼,**


**Section 7, T18N-R1W, G&SRM, Yavapai County, Arizona.**

It is the intent of the claimant that the location notice of this placer mining claim **exclude** any portion within the limits of the claim that lay within that certain Prescott-Ashfork (U.S. No. 89) Highway Roadside Zone withdrawn from appropriation under the mining law as set forth in Public Land Order 1556 (published in 22 Fed. Reg. 9393 (1957)), as amended, all as depicted on the attached claim map.

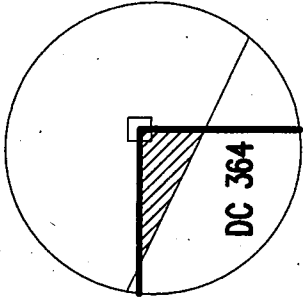
**THE SOUTHEAST CORNER OF THIS CLAIM IS 3960'± NORTH & 4620'± WEST OF THE SOUTHEAST CORNER OF SECTION 7, T18N-R1W.**

Located, dated and posted on the ground this 20<sup>th</sup> day of July, 2016.

Drake Cement, LLC (Owner)

By:   
Jody A. Stone, RLS (Agent)

AMC 1138890



DETAIL

# "DC 364" PLACER MINING CLAIM NW1/4, NW1/4, NW1/4

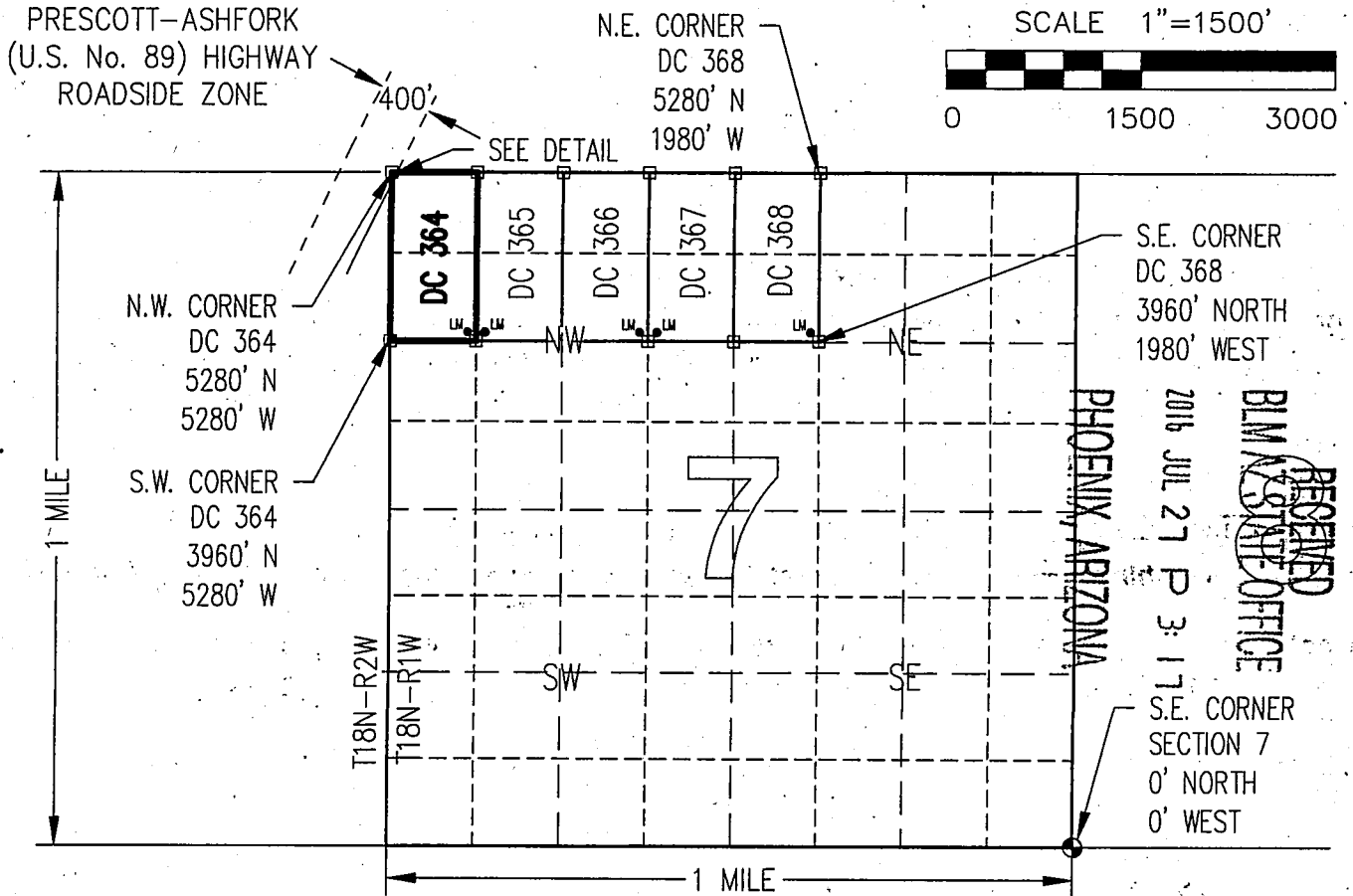


## & SW1/4, NW1/4, NW1/4, SECTION 7

T18N-R1W, G&SRM, YAVAPAI COUNTY, AZ  
ALL CLAIMS ARE 1320' IN LENGTH & 660' IN WIDTH

### EXCEPT:

ANY PORTION LYING WITHIN THE PRESCOTT-ASHFORK  
(U.S. No. 89) HIGHWAY ROADSIDE ZONE



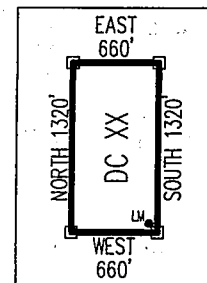
EXCLUDED AREA FROM DC 364 PLACER CLAIM

CLAIM ACREAGE = 20.00 +/- ACRES

- INDICATES CORNER OF PLACER CLAIM. SET 2"x2"x5' WOODEN POST (TYPICAL).
- LM • INDICATES LOCATION MONUMENT. SET 2"x2"x5' WOODEN POST (INSIDE THE PLACER CLAIM) 4' by 4' FROM A CORNER POST WITH A PLASTIC BOTTLE ATTACHED CONTAINING THE LOCATION NOTICE (TYPICAL).

LOCATORS: DRAKE CEMENT, LLC  
21803 N Scottsdale Rd, Suite 220,  
Scottsdale, AZ 85255

### TYPICAL CLAIM DETAIL (NOT TO SCALE)




AMC438890

Return to:  
Mr. Marc A. Marra, Esq.  
Fennemore Craig, P.C.  
2394 E Camelback Rd, Suite 600  
Phoenix AZ 85016-3429

**LOCATION NOTICE FOR PLACER MINING CLAIM  
STATE OF ARIZONA, COUNTY OF YAVAPAI**

**NOTICE IS HEREBY GIVEN** that the **DC 365** Placer Mining claim has been located by:  
**DRAKE CEMENT, LLC**  
whose current mailing address is: 21803 N Scottsdale Rd,  
Suite 220, Scottsdale, AZ 85255



This Placer mining claim consists of approximately **20** acres.

The general course of this claim is **North to South** and it is situated in the Puntteney Mining District, Yavapai County, Arizona. This claim is **1320** feet in length and **660** feet in width. This claim is marked by five monuments, constructed of 2" x 2" wood posts extending 4' above the ground, one at each corner and one at the location monument for this claim.

The location monument on which this Location Notice is posted is situated within:

**Section 7, Township 18 North, Range 1 West**, Gila and Salt River Meridian, Yavapai County, Arizona.

The location monument is set inside the **Southwest** corner of this claim, approximately 4' **East** of the **West** line of the claim and 4' **North** of the **South** line of the claim.

This claim encompasses the following Quarter Section(s), Section(s), Township(s) and Range(s):

**NE ¼, NW ¼, NW ¼ &**

**SE ¼, NW ¼, NW ¼,**

**Section 7, T18N-R1W, G&SRM, Yavapai County, Arizona.**

Depicted on the attached claim map.

**THE SOUTHEAST CORNER OF THIS CLAIM IS 3960'± NORTH & 3960'± WEST OF THE SOUTHEAST CORNER OF SECTION 7, T18N-R1W.**

Located, dated and posted on the ground this 20<sup>th</sup> day of July, 2016.

Drake Cement, LLC (Owner)

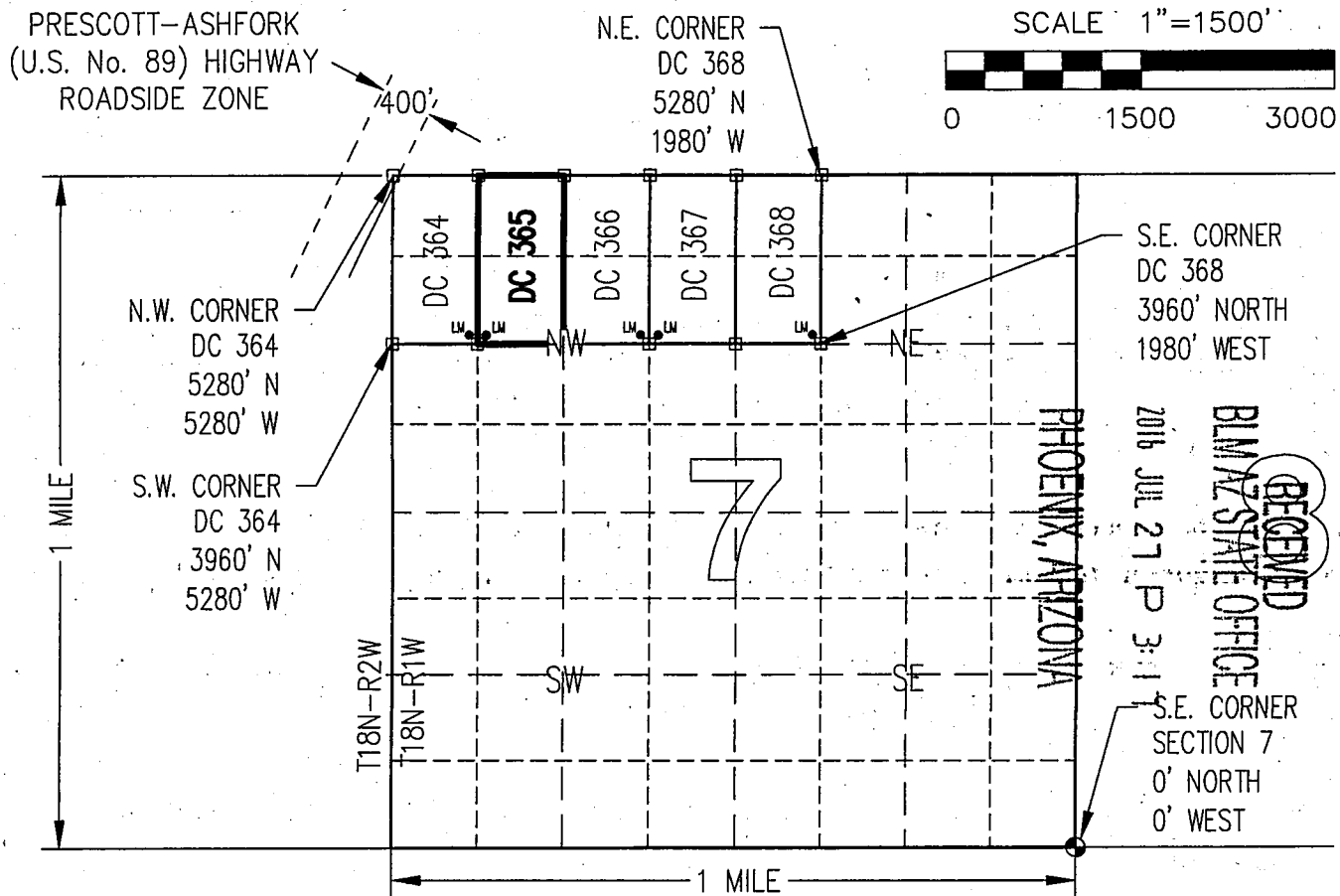
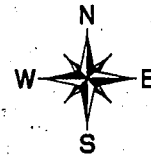
By:   
Jody A. Stone, RLS (Agent)

AMC 438891

**"DC 365"**  
**PLACER MINING CLAIM**  
**NE1/4, NW1/4, NW1/4**

**&**  
**SE1/4, NW1/4, NW1/4, SECTION 7**

T18N-R1W, G&SRM, YAVAPAI COUNTY, AZ  
 ALL CLAIMS ARE 1320' IN LENGTH & 660' IN WIDTH

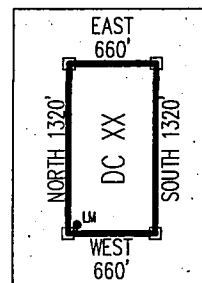


CLAIM ACREAGE = 20.00 +/- ACRES

- INDICATES CORNER OF PLACER CLAIM. SET 2"x2"x5' WOODEN POST (TYPICAL).
- LM • INDICATES LOCATION MONUMENT. SET 2"x2"x5' WOODEN POST (INSIDE THE PLACER CLAIM) 4' by 4' FROM A CORNER POST WITH A PLASTIC BOTTLE ATTACHED CONTAINING THE LOCATION NOTICE (TYPICAL).

LOCATORS: DRAKE CEMENT, LLC  
 21803 N Scottsdale Rd, Suite 220,  
 Scottsdale, AZ 85255

**TYPICAL CLAIM DETAIL**  
 (NOT TO SCALE)

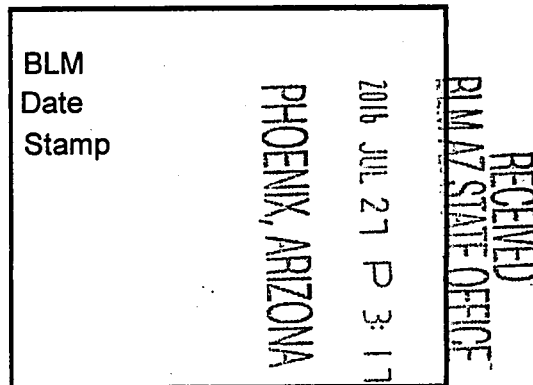


AMCL 38891

Return to:  
Mr. Marc A. Marra, Esq.  
Fennemore Craig, P.C.  
2394 E Camelback Rd, Suite 600  
Phoenix AZ 85016-3429

**LOCATION NOTICE FOR PLACER MINING CLAIM  
STATE OF ARIZONA, COUNTY OF YAVAPAI**

**NOTICE IS HEREBY GIVEN** that the **DC 366** Placer Mining claim has been located by:  
**DRAKE CEMENT, LLC**  
whose current mailing address is: 21803 N Scottsdale Rd,  
Suite 220, Scottsdale, AZ 85255



This Placer mining claim consists of approximately **20** acres.

The general course of this claim is **North to South** and it is situated in the Puntteney Mining District, Yavapai County, Arizona. This claim is **1320** feet in length and **660** feet in width. This claim is marked by five monuments, constructed of 2" x 2" wood posts extending 4' above the ground, one at each corner and one at the location monument for this claim.

The location monument on which this Location Notice is posted is situated within:

**Section 7, Township 18 North, Range 1 West**, Gila and Salt River Meridian, Yavapai County, Arizona.

The location monument is set inside the **Southeast** corner of this claim, approximately 4' **West** of the **East** line of the claim and 4' **North** of the **South** line of the claim.

This claim encompasses the following Quarter Section(s), Section(s), Township(s) and Range(s):

**NW ¼, NE ¼, NW ¼ &**

**SW ¼, NE ¼, NW ¼,**


**Section 7, T18N-R1W, G&SRM, Yavapai County, Arizona.**

Depicted on the attached claim map.

**THE SOUTHEAST CORNER OF THIS CLAIM IS 3960'± NORTH & 3300'± WEST OF THE SOUTHEAST CORNER OF SECTION 7, T18N-R1W.**

Located, dated and posted on the ground this 20<sup>th</sup> day of July, 2016.

Drake Cement, LLC (Owner)

By:   
Jody A. Stone, RLS (Agent)

AMC 138892

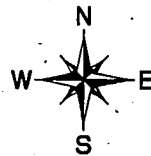


**"DC 366"**  
**PLACER MINING CLAIM**  
 NW1/4, NE1/4, NW1/4  
 &

**SW1/4, NE1/4, NW1/4, SECTION 7**

T18N-R1W, G&SRM, YAVAPAI COUNTY, AZ

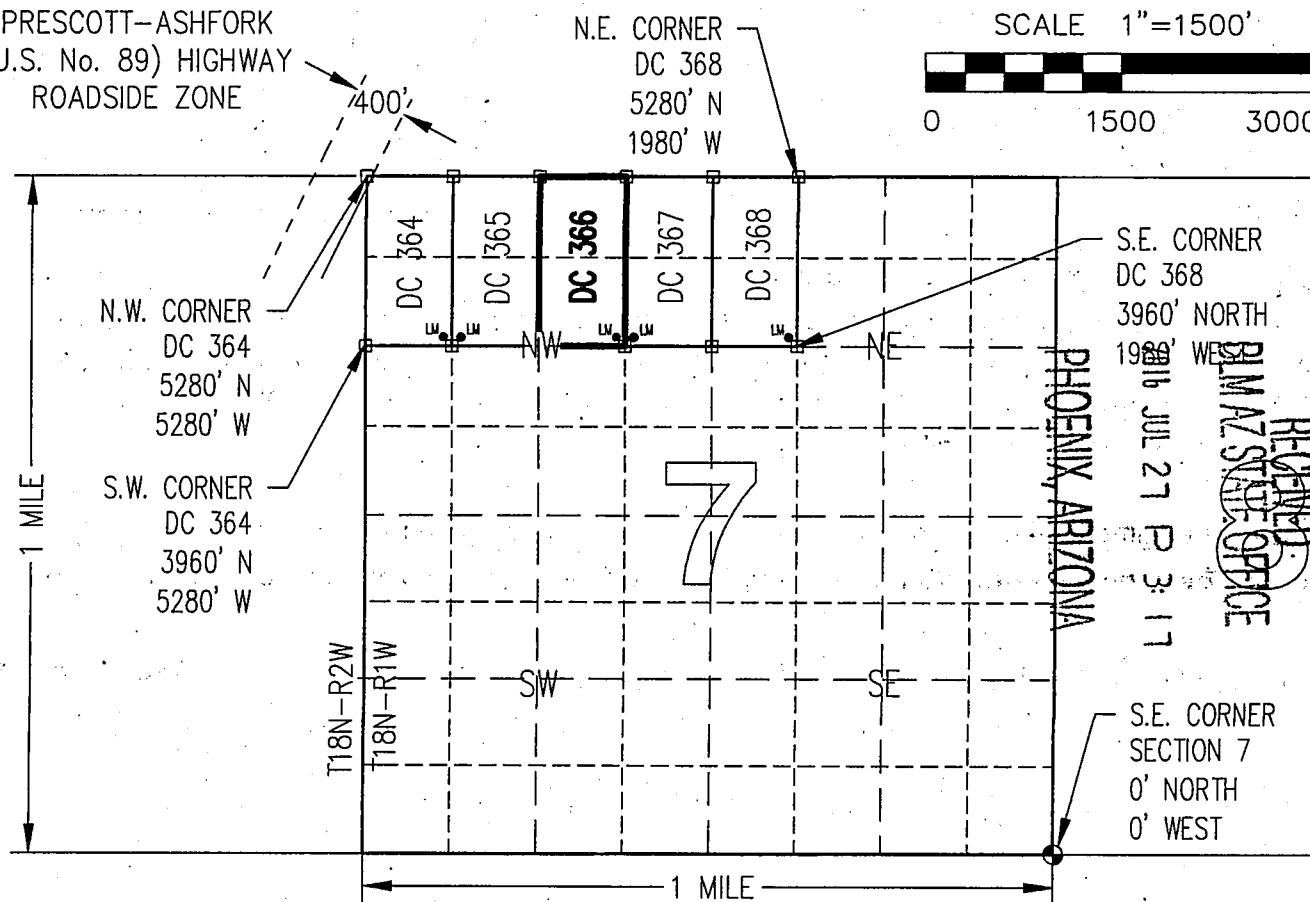

ALL CLAIMS ARE 1320' IN LENGTH & 660' IN WIDTH



PRESCOTT-ASHFORK  
 (U.S. No. 89) HIGHWAY  
 ROADSIDE ZONE

N.E. CORNER  
 DC 368  
 5280' N  
 1980' W

SCALE 1"=1500'



CLAIM ACREAGE = 20.00 +/- ACRES

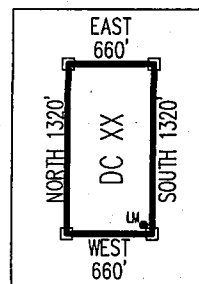
□ INDICATES CORNER OF PLACER CLAIM. SET 2"x2"x5' WOODEN POST (TYPICAL).

LM • INDICATES LOCATION MONUMENT. SET 2"x2"x5' WOODEN POST (INSIDE THE PLACER CLAIM) 4' by 4' FROM A CORNER POST WITH A PLASTIC BOTTLE ATTACHED CONTAINING THE LOCATION NOTICE (TYPICAL).

LOCATORS: DRAKE CEMENT, LLC  
 21803 N Scottsdale Rd, Suite 220,  
 Scottsdale, AZ 85255

**TYPICAL CLAIM DETAIL**

(NOT TO SCALE)




AMC 438892

Return to:  
Mr. Marc A. Marra, Esq.  
Fennemore Craig, P.C.  
2394 E Camelback Rd, Suite 600  
Phoenix AZ 85016-3429

**LOCATION NOTICE FOR PLACER MINING CLAIM  
STATE OF ARIZONA, COUNTY OF YAVAPAI**

**NOTICE IS HEREBY GIVEN** that the **DC 367** Placer Mining claim has been located by:  
**DRAKE CEMENT, LLC**  
whose current mailing address is: 21803 N Scottsdale Rd,  
Suite 220, Scottsdale, AZ 85255



This Placer mining claim consists of approximately **20** acres.

The general course of this claim is **North to South** and it is situated in the Puntenney Mining District, Yavapai County, Arizona. This claim is **1320** feet in length and **660** feet in width. This claim is marked by five monuments, constructed of 2" x 2" wood posts extending 4' above the ground, one at each corner and one at the location monument for this claim.

The location monument on which this Location Notice is posted is situated within:

**Section 7, Township 18 North, Range 1 West**, Gila and Salt River Meridian, Yavapai County, Arizona.

The location monument is set inside the **Southwest** corner of this claim, approximately 4' **East** of the **West** line of the claim and 4' **North** of the **South** line of the claim.

This claim encompasses the following Quarter Section(s), Section(s), Township(s) and Range(s):

**NE ¼, NE ¼, NW ¼ &**

**SE ¼, NE ¼, NW ¼,**

**Section 7, T18N-R1W, G&SRM, Yavapai County, Arizona.**

Depicted on the attached claim map.

**THE SOUTHEAST CORNER OF THIS CLAIM IS 3960'± NORTH & 2640'± WEST OF THE SOUTHEAST CORNER OF SECTION 7, T18N-R1W.**

Located, dated and posted on the ground this 20<sup>th</sup> day of July, 2016.

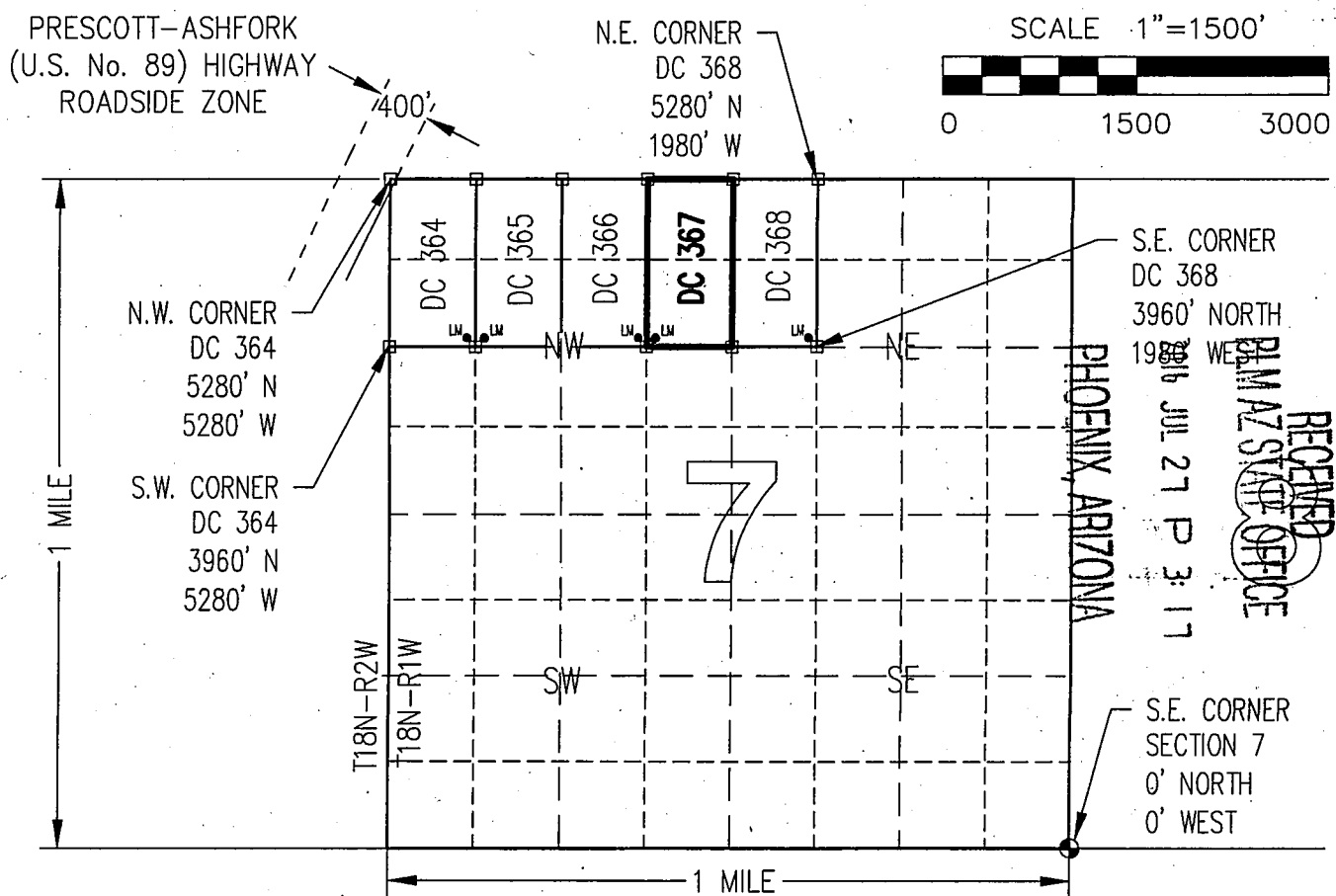
Drake Cement, LLC (Owner)

By:   
Jedy A. Stone, RLS (Agent)

AMC438893

**"DC 367"**  
**PLACER MINING CLAIM**  
**NE1/4, NE1/4, NW1/4**

**&**  
**SE1/4, NE1/4, NW1/4, SECTION 7**  
 T18N-R1W, G&SRM, YAVAPAI COUNTY, AZ  
 ALL CLAIMS ARE 1320' IN LENGTH & 660' IN WIDTH



S.E. CORNER  
 DC 368  
 3960' NORTH  
 1980' WEST

RECEIVED  
 PLAZA STATE OFFICE  
 JUL 21 P 3:17

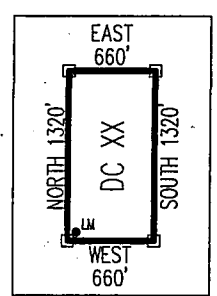
AMC 438893

CLAIM ACREAGE = 20.00 +/- ACRES.

- INDICATES CORNER OF PLACER CLAIM. SET 2"x2"x5' WOODEN POST (TYPICAL).
- LM • INDICATES LOCATION MONUMENT. SET 2"x2"x5' WOODEN POST (INSIDE THE PLACER CLAIM) 4' by 4' FROM A CORNER POST WITH A PLASTIC BOTTLE ATTACHED CONTAINING THE LOCATION NOTICE (TYPICAL).

LOCATORS: DRAKE CEMENT, LLC  
 21803 N Scottsdale Rd, Suite 220,  
 Scottsdale, AZ 85255


**TYPICAL CLAIM DETAIL**  
 (NOT TO SCALE)



Return to:  
Mr. Marc A. Marra, Esq.  
Fennemore Craig, P.C.  
2394 E Camelback Rd, Suite 600  
Phoenix AZ 85016-3429

**LOCATION NOTICE FOR PLACER MINING CLAIM  
STATE OF ARIZONA, COUNTY OF YAVAPAI**

**NOTICE IS HEREBY GIVEN** that the **DC 368** Placer Mining claim has been located by:  
**DRAKE CEMENT, LLC**  
whose current mailing address is: 21803 N Scottsdale Rd,  
Suite 220, Scottsdale, AZ 85255



This Placer mining claim consists of approximately **20** acres.

The general course of this claim is **North to South** and it is situated in the Puntteney Mining District, Yavapai County, Arizona. This claim is **1320** feet in length and **660** feet in width. This claim is marked by five monuments, constructed of 2" x 2" wood posts extending 4' above the ground, one at each corner and one at the location monument for this claim.

The location monument on which this Location Notice is posted is situated within:

**Section 7, Township 18 North, Range 1 West**, Gila and Salt River Meridian, Yavapai County, Arizona.

The location monument is set inside the **Southeast** corner of this claim, approximately 4' **West** of the **East** line of the claim and 4' **North** of the **South** line of the claim.

This claim encompasses the following Quarter Section(s), Section(s), Township(s) and Range(s):

**NW ¼, NW ¼, NE ¼ &**

**SW ¼, NW ¼, NE ¼,**

**Section 7, T18N-R1W, G&SRM, Yavapai County, Arizona.**


Depicted on the attached claim map.

**THE SOUTHEAST CORNER OF THIS CLAIM IS 3960'± NORTH & 1980'± WEST OF THE SOUTHEAST CORNER OF SECTION 7, T18N-R1W.**

Located, dated and posted on the ground this 20<sup>th</sup> day of July, 2016.

Drake Cement, LLC (Owner)

By:

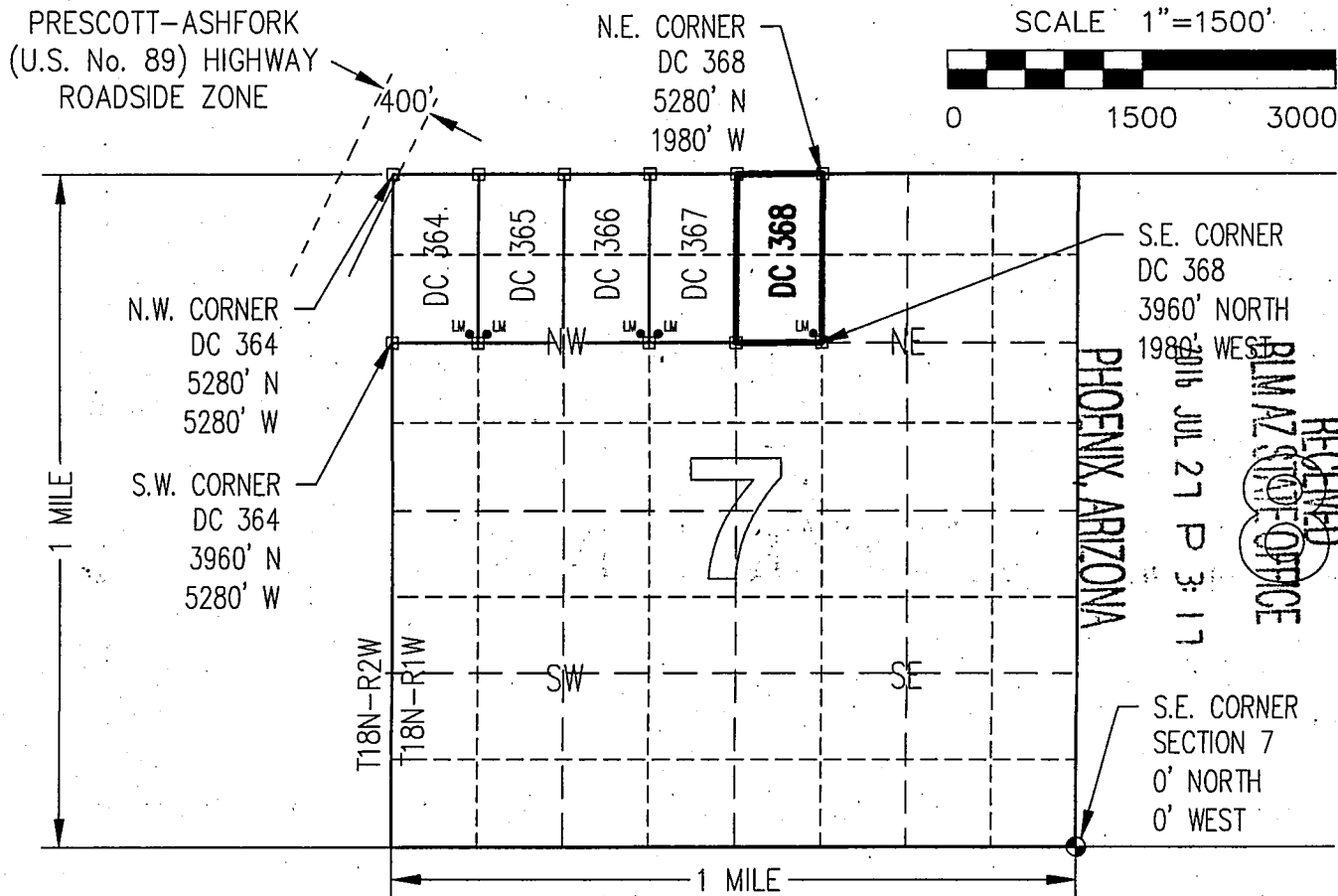
  
Jody A. Stone, RLS (Agent)

AMC438894

**"DC 368"**  
**PLACER MINING CLAIM**  
 NW1/4, NW1/4, NE1/4



**&**  
**SW1/4, NW1/4, NE1/4, SECTION 7**  
 T18N-R1W, G&SRM, YAVAPAI COUNTY, AZ  
 ALL CLAIMS ARE 1320' IN LENGTH & 660' IN WIDTH

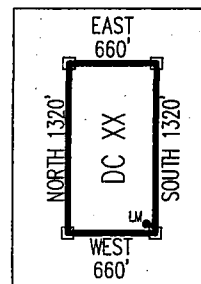


CLAIM ACREAGE = 20.00 +/- ACRES

- INDICATES CORNER OF PLACER CLAIM. SET 2"x2"x5' WOODEN POST (TYPICAL).
- LM • INDICATES LOCATION MONUMENT. SET 2"x2"x5' WOODEN POST (INSIDE THE PLACER CLAIM) 4' by 4' FROM A CORNER POST WITH A PLASTIC BOTTLE ATTACHED CONTAINING THE LOCATION NOTICE (TYPICAL).

LOCATORS: DRAKE CEMENT, LLC  
 21803 N Scottsdale Rd, Suite 220,  
 Scottsdale, AZ 85255

**TYPICAL CLAIM DETAIL**  
 (NOT TO SCALE)



AMC438894

Return to:  
Mr. Marc A. Marra, Esq.  
Fennemore Craig, P.C.  
2394 E Camelback Rd, Suite 600  
Phoenix AZ 85016-3429

AMC 438895-438902  
are in NW 1/4

**LOCATION NOTICE FOR PLACER MINING CLAIM  
STATE OF ARIZONA, COUNTY OF YAVAPAI**

**NOTICE IS HEREBY GIVEN** that the **DC 369** Placer Mining claim has been located by:  
DRAKE CEMENT, LLC  
whose current mailing address is: 21803 N Scottsdale Rd,  
Suite 220, Scottsdale, AZ 85255

RECEIVED  
BLM AZ STATE OFFICE  
2016 JUL 27 P 3:17  
PHOENIX, ARIZONA  
BLM  
Date  
Stamp

This Placer mining claim consists of approximately **10.45** acres.

The general course of this claim is **North to South** and it is situated in the Puntteney Mining District, Yavapai County, Arizona. This claim is **690** feet in length and **660** feet in width. This claim is marked by five monuments, constructed of 2" x 2" wood posts extending 4' above the ground, one at each corner and one at the location monument for this claim.

The location monument on which this Location Notice is posted is situated within:

**Section 4, Township 18 North, Range 1 West**, Gila and Salt River Meridian, Yavapai County, Arizona.

The location monument is set inside the **Northwest** corner of this claim, approximately 4' **East** of the **West** line of the claim and 4' **South** of the **North** line of the claim.

This claim encompasses the following Quarter Section(s), Section(s), Township(s) and Range(s):

**SE 1/4, LOT 3,**

**Section 4, T18N-R1W, G&SRM, Yavapai County, Arizona, as described by metes and bounds below:**


**Commencing at the Southeast corner of Section 4, T18N-R1W, Thence North 3960 feet, Thence West 2640 feet to the Southeast corner of this Claim and the Point of Beginning, Thence North 690 feet, Thence West 660 feet, Thence South 690 feet, Thence East 660 feet to the Point of Beginning.**

Depicted on the attached claim map.

**THE SOUTHEAST CORNER OF THIS CLAIM IS 3960'± NORTH & 2640'± WEST OF THE SOUTHEAST CORNER OF SECTION 4, T18N-R1W.**

Located, dated and posted on the ground this 18<sup>th</sup> day of July, 2016.

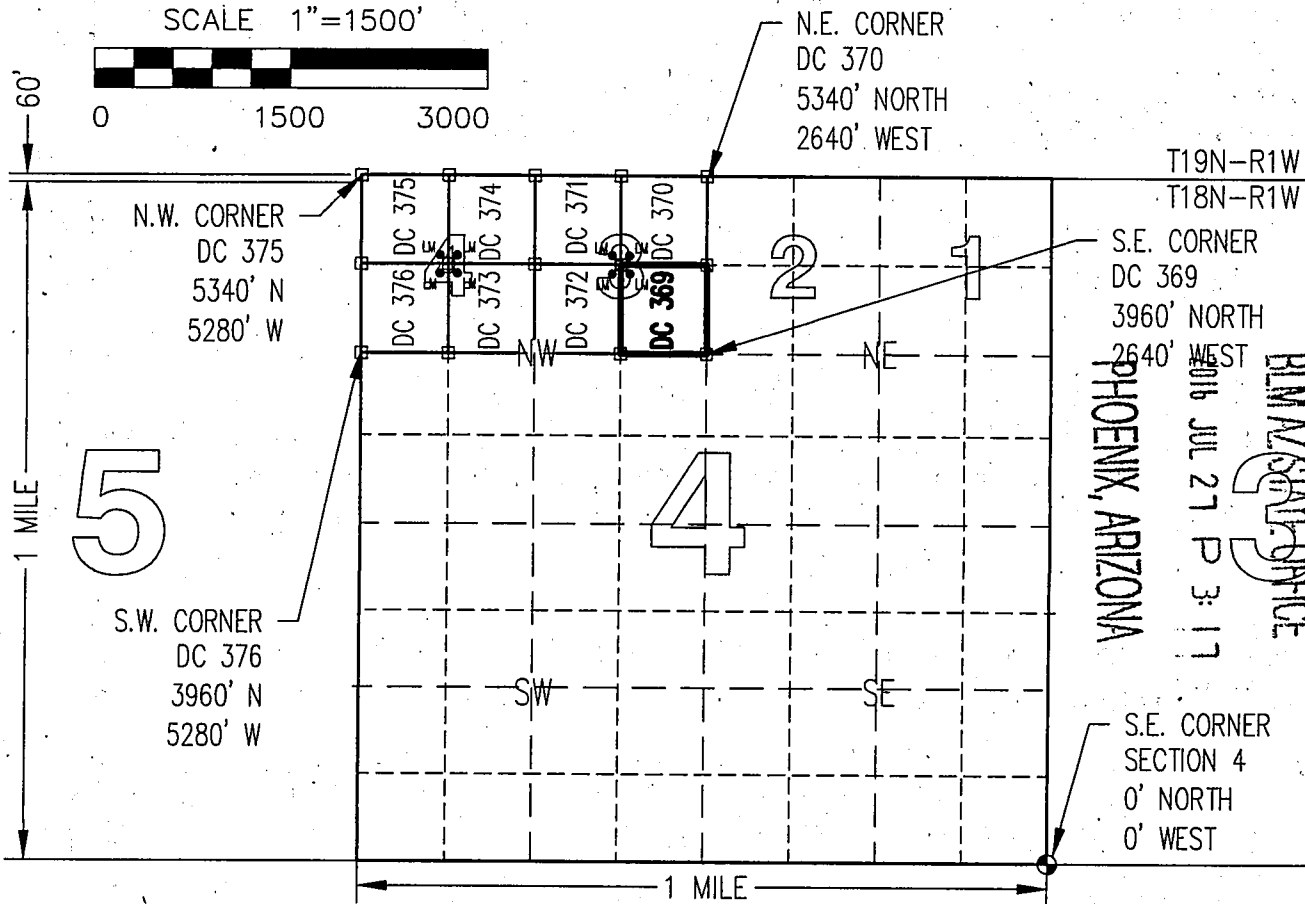
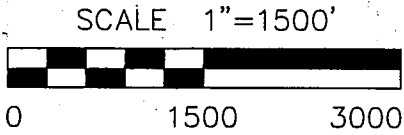
Drake Cement, LLC (Owner)

By:   
Jody A. Stone, RLS (Agent)

AMC 438895

# "DC 369" PLACER MINING CLAIM SE1/4, LOT 3, SECTION 4

T18N-R1W, G&SRM, YAVAPAI COUNTY, AZ  
ALL CLAIMS ARE 690' IN LENGTH & 660' IN WIDTH

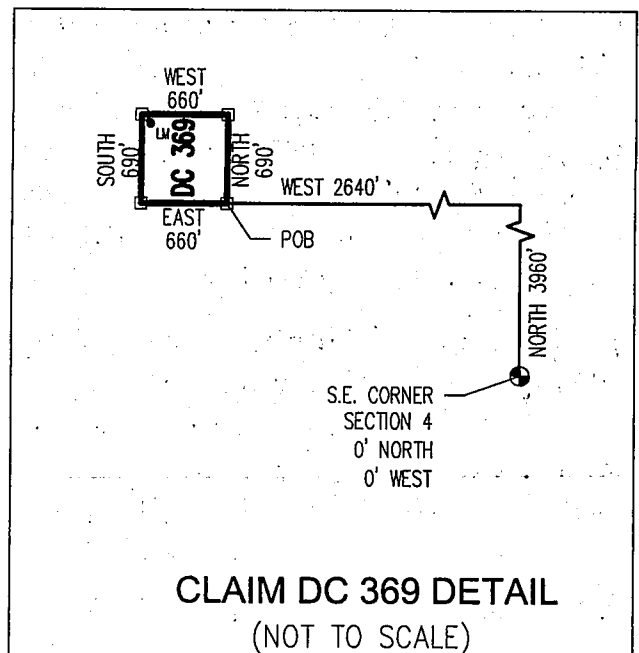


□ CLAIM ACREAGE = 10.45 +/- ACRES

INDICATES CORNER OF PLACER CLAIM. SET 2"x2"x5' WOODEN POST (TYPICAL).

LM • INDICATES LOCATION MONUMENT. SET 2"x2"x5' WOODEN POST (INSIDE THE PLACER CLAIM) 4' by 4' FROM A CORNER POST WITH A PLASTIC BOTTLE ATTACHED CONTAINING THE LOCATION NOTICE (TYPICAL).

LOCATORS: DRAKE CEMENT, LLC  
21803 N Scottsdale Rd, Suite 220,  
Scottsdale, AZ 85255

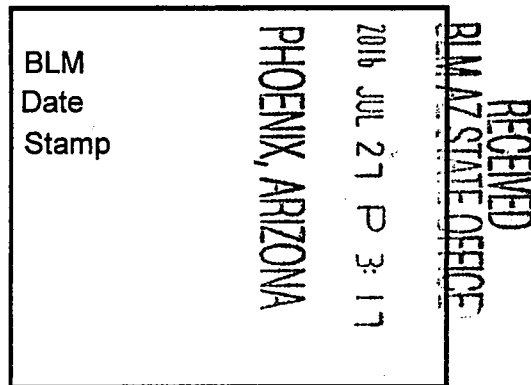


ANCU38895

Return to:  
Mr. Marc A. Marra, Esq.  
Fennemore Craig, P.C.  
2394 E Camelback Rd, Suite 600  
Phoenix AZ 85016-3429

**LOCATION NOTICE FOR PLACER MINING CLAIM  
STATE OF ARIZONA, COUNTY OF YAVAPAI**

**NOTICE IS HEREBY GIVEN** that the *DC 370* Placer Mining claim has been located by:  
DRAKE CEMENT, LLC  
whose current mailing address is: 21803 N Scottsdale Rd,  
Suite 220, Scottsdale, AZ 85255



This Placer mining claim consists of approximately **10.45** acres.

The general course of this claim is **North to South** and it is situated in the Puntteney Mining District, Yavapai County, Arizona. This claim is **690** feet in length and **660** feet in width. This claim is marked by five monuments, constructed of 2" x 2" wood posts extending 4' above the ground, one at each corner and one at the location monument for this claim.

The location monument on which this Location Notice is posted is situated within:

**Section 4, Township 18 North, Range 1 West**, Gila and Salt River Meridian, Yavapai County, Arizona.

The location monument is set inside the **Southwest** corner of this claim, approximately 4' **East** of the **West** line of the claim and 4' **North** of the **South** line of the claim.

This claim encompasses the following Quarter Section(s), Section(s), Township(s) and Range(s):

**NE ¼, LOT 3,**

**Section 4, T18N-R1W, G&SRM, Yavapai County, Arizona, as described by metes and bounds below:  
Commencing at the Southeast corner of Section 4, T18N-R1W, Thence North 4650 feet, Thence West 2640 feet to the Southeast corner of this Claim and the Point of Beginning, Thence North 690 feet, Thence West 660 feet, Thence South 690 feet, Thence East 660 feet to the Point of Beginning.**

Depicted on the attached claim map.

**THE SOUTHEAST CORNER OF THIS CLAIM IS 4650'± NORTH & 2640'± WEST OF THE SOUTHEAST CORNER OF SECTION 4, T18N-R1W.**

Located, dated and posted on the ground this 18<sup>th</sup> day of July, 2016.

Drake Cement, LLC (Owner)

By:   
Jody A. Stone, RLS (Agent)

AMC 438896

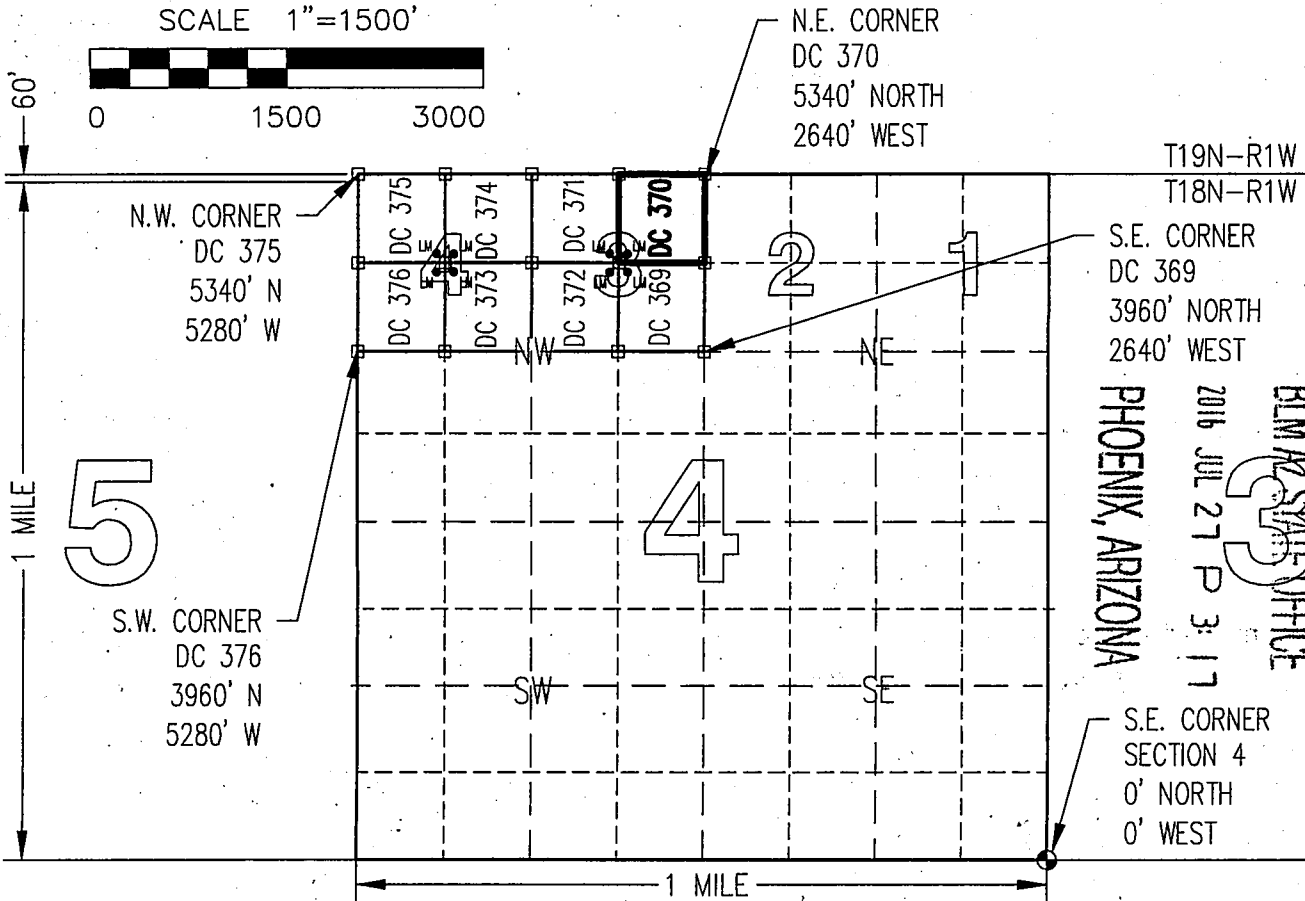
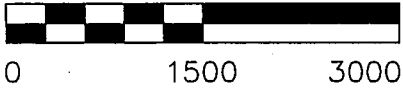


# "DC 370" PLACER MINING CLAIM NE1/4, LOT 3, SECTION 4

T18N-R1W, G&SRM, YAVAPAI COUNTY, AZ  
ALL CLAIMS ARE 690' IN LENGTH & 660' IN WIDTH



SCALE 1"=1500'



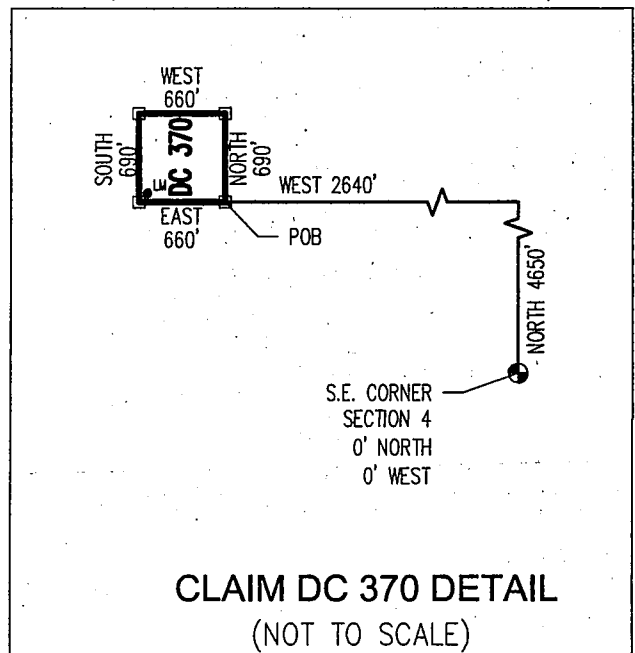
RECEIVED  
BLM AZ STATE OFFICE  
2016 JUL 27 P 3:17  
PHOENIX, ARIZONA

CLAIM ACREAGE = 10.45 +/- ACRES

□ INDICATES CORNER OF PLACER CLAIM. SET 2"x2"x5' WOODEN POST (TYPICAL).

LM • INDICATES LOCATION MONUMENT. SET 2"x2"x5' WOODEN POST (INSIDE THE PLACER CLAIM) 4' by 4' FROM A CORNER POST WITH A PLASTIC BOTTLE ATTACHED CONTAINING THE LOCATION NOTICE (TYPICAL).

LOCATORS: DRAKE CEMENT, LLC  
21803 N Scottsdale Rd, Suite 220,  
Scottsdale, AZ 85255



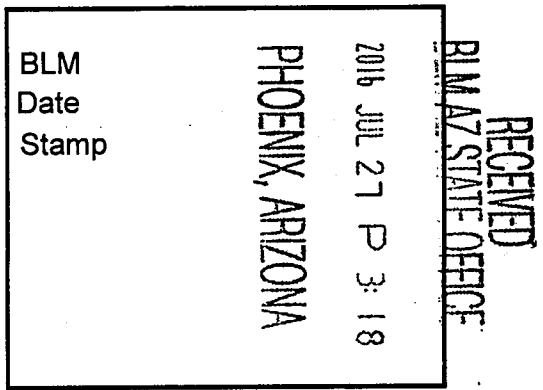
CLAIM DC 370 DETAIL  
(NOT TO SCALE)

AMC 438896

Return to:  
Mr. Marc A. Marra, Esq.  
Fennemore Craig, P.C.  
2394 E Camelback Rd, Suite 600  
Phoenix AZ 85016-3429

**LOCATION NOTICE FOR PLACER MINING CLAIM  
STATE OF ARIZONA, COUNTY OF YAVAPAI**

**NOTICE IS HEREBY GIVEN** that the **DC 371** Placer Mining claim has been located by:  
**DRAKE CEMENT, LLC**  
whose current mailing address is: 21803 N Scottsdale Rd,  
Suite 220, Scottsdale, AZ 85255



This Placer mining claim consists of approximately **10.45** acres.

The general course of this claim is **North to South** and it is situated in the Puntenney Mining District, Yavapai County, Arizona. This claim is **690** feet in length and **660** feet in width. This claim is marked by five monuments, constructed of 2" x 2" wood posts extending 4' above the ground, one at each corner and one at the location monument for this claim.

The location monument on which this Location Notice is posted is situated within:  
**Section 4, Township 18 North, Range 1 West**, Gila and Salt River Meridian, Yavapai County, Arizona.

The location monument is set inside the **Southeast** corner of this claim, approximately 4' **West** of the **East** line of the claim and 4' **North** of the **South** line of the claim.

This claim encompasses the following Quarter Section(s), Section(s), Township(s) and Range(s):  
**NW 1/4, LOT 3,**


**Section 4, T18N-R1W, G&SRM, Yavapai County, Arizona, as described by metes and bounds below:  
Commencing at the Southeast corner of Section 4, T18N-R1W, Thence North 4650 feet, Thence West 3300 feet to the Southeast corner of this Claim and the Point of Beginning, Thence North 690 feet, Thence West 660 feet, Thence South 690 feet, Thence East 660 feet to the Point of Beginning.**

Depicted on the attached claim map.

**THE SOUTHEAST CORNER OF THIS CLAIM IS 4650'± NORTH & 3300'± WEST OF THE SOUTHEAST CORNER OF SECTION 4, T18N-R1W.**

Located, dated and posted on the ground this 18<sup>th</sup> day of July, 2016.

Drake Cement, LLC (Owner)

By:   
Jody A. Stone, RLS (Agent)

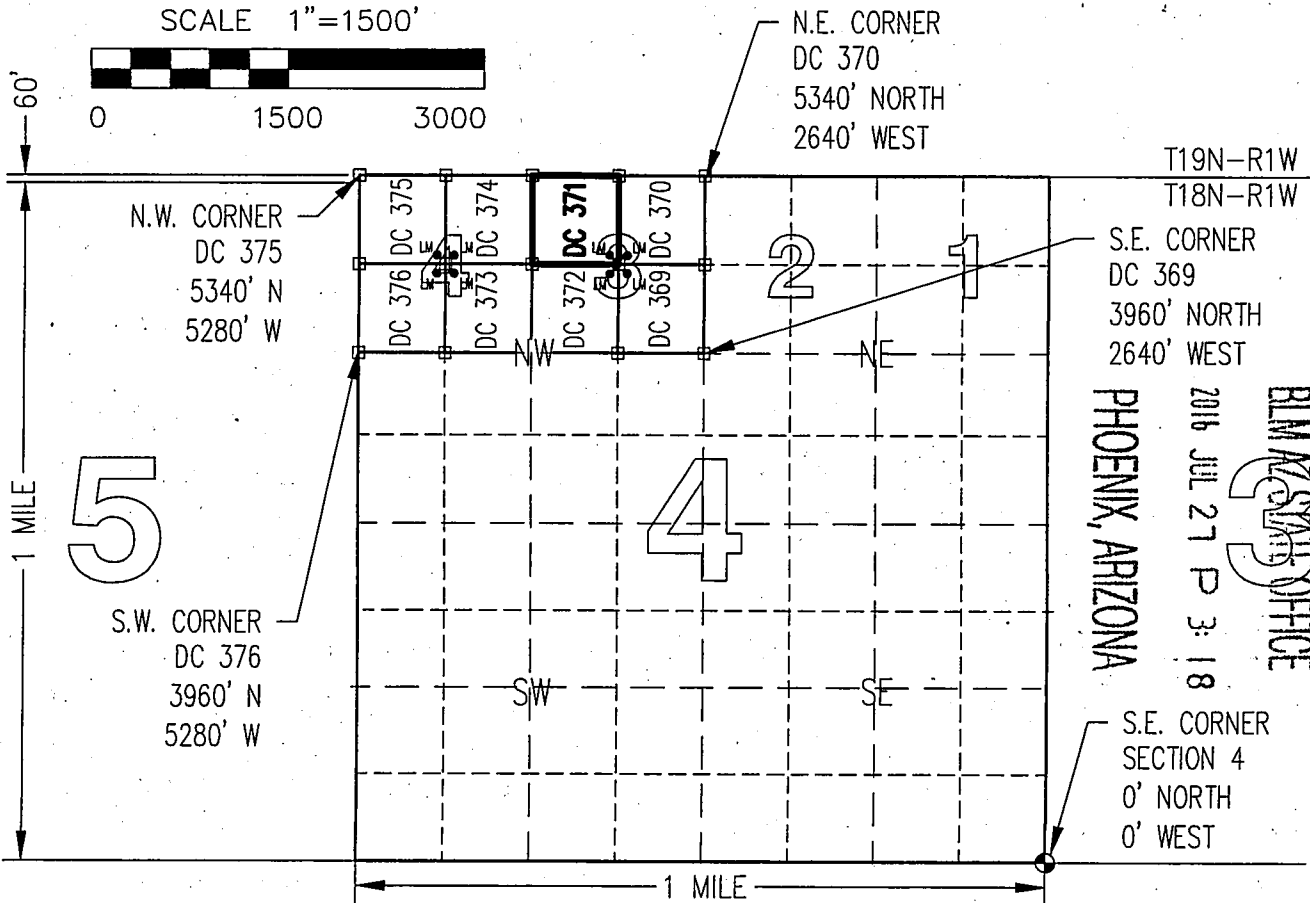
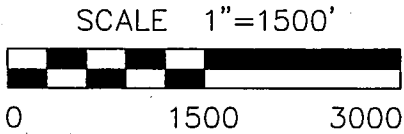
AMC1438897

# "DC 371"

## PLACER MINING CLAIM

### NW1/4, LOT 3, SECTION 4

T18N-R1W, G&SRM, YAVAPAI COUNTY, AZ  
 ALL CLAIMS ARE 690' IN LENGTH & 660' IN WIDTH



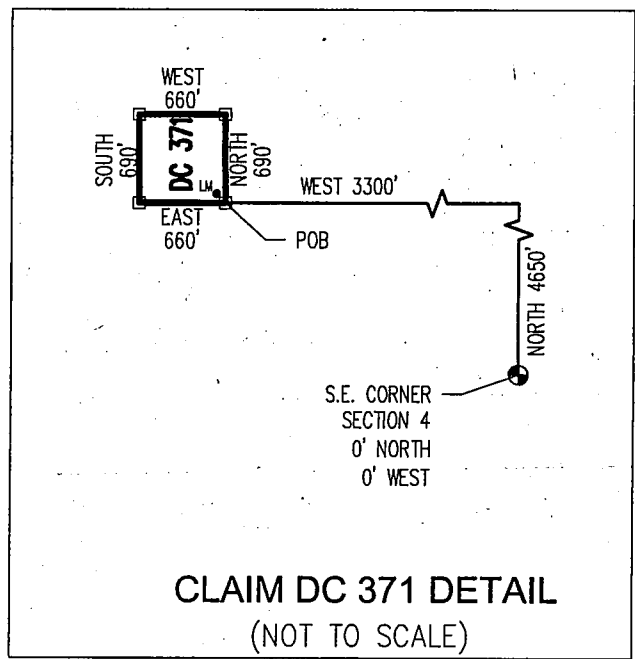
RECEIVED  
 BLM AZ STATE OFFICE  
 PHOENIX, ARIZONA  
 2016 JUL 27 P 3:18

AMCU 38897

CLAIM ACREAGE = 10.45 +/- ACRES

- INDICATES CORNER OF PLACER CLAIM. SET 2"x2"x5' WOODEN POST (TYPICAL).
- LM • INDICATES LOCATION MONUMENT. SET 2"x2"x5' WOODEN POST (INSIDE THE PLACER CLAIM) 4' by 4' FROM A CORNER POST WITH A PLASTIC BOTTLE ATTACHED CONTAINING THE LOCATION NOTICE (TYPICAL).

LOCATORS: DRAKE CEMENT, LLC  
 21803 N Scottsdale Rd, Suite 220,  
 Scottsdale, AZ 85255

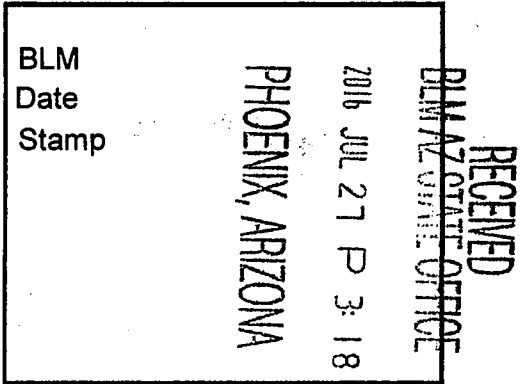


**CLAIM DC 371 DETAIL**  
(NOT TO SCALE)

Return to:  
Mr. Marc A. Marra, Esq.  
Fennemore Craig, P.C.  
2394 E Camelback Rd, Suite 600  
Phoenix AZ 85016-3429

**LOCATION NOTICE FOR PLACER MINING CLAIM  
STATE OF ARIZONA, COUNTY OF YAVAPAI**

**NOTICE IS HEREBY GIVEN** that the *DC 372* Placer Mining claim has been located by:  
DRAKE CEMENT, LLC  
whose current mailing address is: 21803 N Scottsdale Rd,  
Suite 220, Scottsdale, AZ 85255



This Placer mining claim consists of approximately **10.45** acres.

The general course of this claim is **North to South** and it is situated in the Puntenney Mining District, Yavapai County, Arizona. This claim is **690** feet in length and **660** feet in width. This claim is marked by five monuments, constructed of 2" x 2" wood posts extending 4' above the ground, one at each corner and one at the location monument for this claim.

The location monument on which this Location Notice is posted is situated within:

**Section 4, Township 18 North, Range 1 West**, Gila and Salt River Meridian, Yavapai County, Arizona.

The location monument is set inside the **Northeast** corner of this claim, approximately 4' **West** of the **East** line of the claim and 4' **South** of the **North** line of the claim.

This claim encompasses the following Quarter Section(s), Section(s), Township(s) and Range(s):

**SW ¼, LOT 3,**

**Section 4, T18N-R1W, G&SRM, Yavapai County, Arizona, as described by metes and bounds below:  
Commencing at the Southeast corner of Section 4, T18N-R1W, Thence North 3960 feet, Thence West 3300 feet to the Southeast corner of this Claim and the Point of Beginning, Thence North 690 feet, Thence West 660 feet, Thence South 690 feet, Thence East 660 feet to the Point of Beginning.**

Depicted on the attached claim map.

**THE SOUTHEAST CORNER OF THIS CLAIM IS 3960'± NORTH & 3300'± WEST OF THE SOUTHEAST CORNER OF SECTION 4, T18N-R1W.**

Located, dated and posted on the ground this 18<sup>th</sup> day of July, 2016.

Drake Cement, LLC (Owner)

By:   
Jody A. Stone, RLS (Agent)

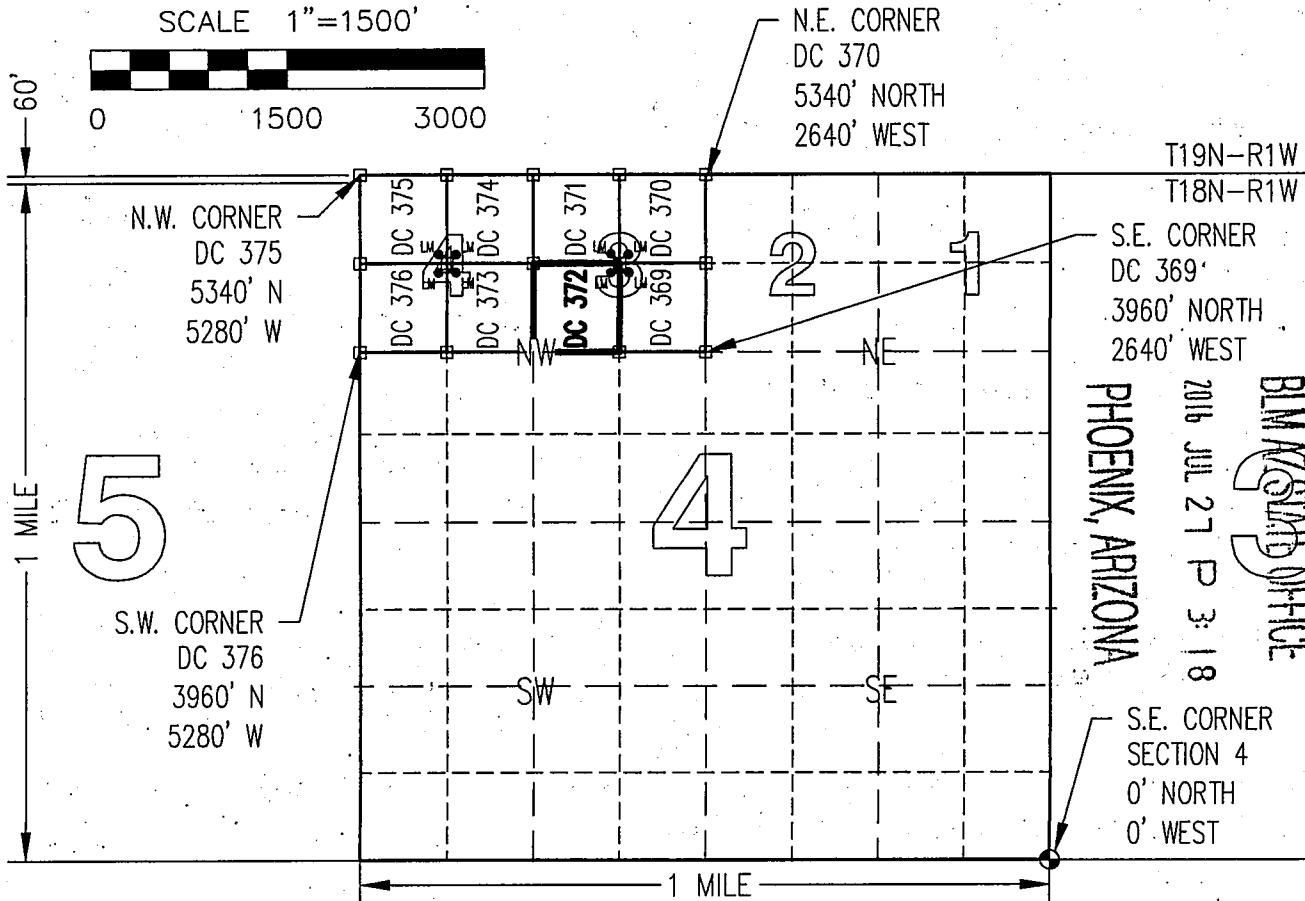

AMC 1130898

# "DC 372" PLACER MINING CLAIM SW1/4, LOT 3, SECTION 4

T18N-R1W, G&SRM, YAVAPAI COUNTY, AZ  
ALL CLAIMS ARE 690' IN LENGTH & 660' IN WIDTH



SCALE 1"=1500'



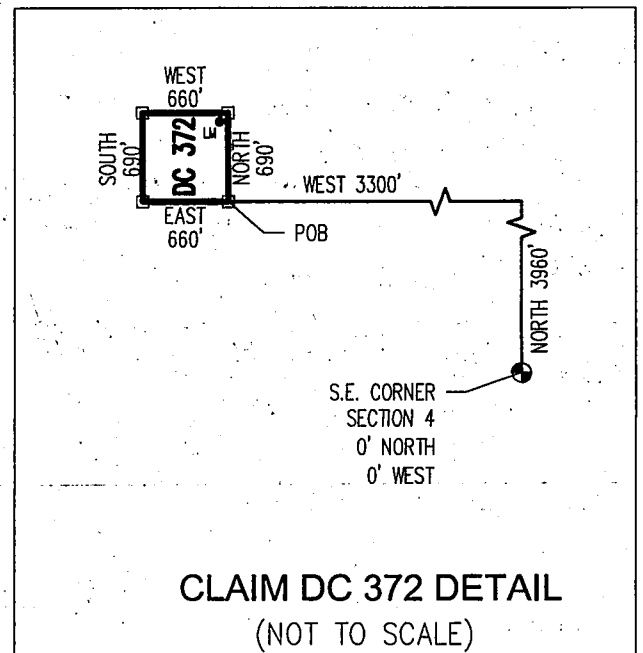
RECEIVED  
 BLM WILDLAND OFFICE  
 PHOENIX, ARIZONA  
 2016 JUL 27 P 3:18

CLAIM ACREAGE = 10.45 +/- ACRES

□ INDICATES CORNER OF PLACER CLAIM. SET 2"x2"x5' WOODEN POST (TYPICAL).

LM • INDICATES LOCATION MONUMENT. SET 2"x2"x5' WOODEN POST (INSIDE THE PLACER CLAIM) 4' by 4' FROM A CORNER POST WITH A PLASTIC BOTTLE ATTACHED CONTAINING THE LOCATION NOTICE (TYPICAL).

LOCATORS: DRAKE CEMENT, LLC  
 21803 N Scottsdale Rd, Suite 220,  
 Scottsdale, AZ 85255



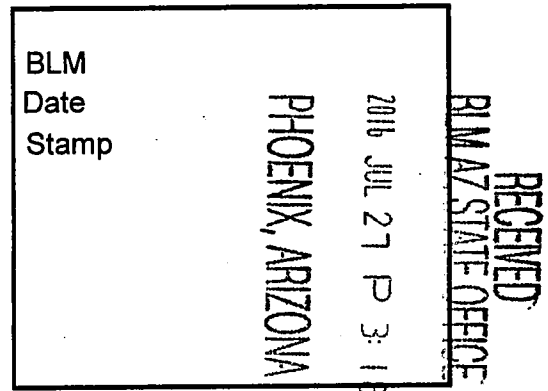
**CLAIM DC 372 DETAIL**  
(NOT TO SCALE)

ATTCH 30090

Return to:  
Mr. Marc A. Marra, Esq.  
Fennemore Craig, P.C.  
2394 E Camelback Rd, Suite 600  
Phoenix AZ 85016-3429

**LOCATION NOTICE FOR PLACER MINING CLAIM  
STATE OF ARIZONA, COUNTY OF YAVAPAI**

**NOTICE IS HEREBY GIVEN** that the **DC 373** Placer Mining claim has been located by:  
**DRAKE CEMENT, LLC**  
whose current mailing address is: 21803 N Scottsdale Rd,  
Suite 220, Scottsdale, AZ 85255



This Placer mining claim consists of approximately **10.45** acres.

The general course of this claim is **North to South** and it is situated in the Puntteney Mining District, Yavapai County, Arizona. This claim is **690** feet in length and **660** feet in width. This claim is marked by five monuments, constructed of 2" x 2" wood posts extending 4' above the ground, one at each corner and one at the location monument for this claim.

The location monument on which this Location Notice is posted is situated within:

**Section 4, Township 18 North, Range 1 West**, Gila and Salt River Meridian, Yavapai County, Arizona.

The location monument is set inside the **Northwest** corner of this claim, approximately 4' **East** of the **West** line of the claim and 4' **South** of the **North** line of the claim.

This claim encompasses the following Quarter Section(s), Section(s), Township(s) and Range(s):

**SE ¼, LOT 4,**

**Section 4, T18N-R1W, G&SRM, Yavapai County, Arizona, as described by metes and bounds below:**

**Commencing at the Southeast corner of Section 4, T18N-R1W, Thence North 3960 feet, Thence West 3960 feet to the Southeast corner of this Claim and the Point of Beginning, Thence North 690 feet, Thence West 660 feet, Thence South 690 feet, Thence East 660 feet to the Point of Beginning.**

Depicted on the attached claim map.

**THE SOUTHEAST CORNER OF THIS CLAIM IS 3960'± NORTH & 3960'± WEST OF THE SOUTHEAST CORNER OF SECTION 4, T18N-R1W.**

Located, dated and posted on the ground this 18<sup>th</sup> day of July, 2016.

Drake Cement, LLC (Owner)

By:   
Jody A. Stone, RLS (Agent)

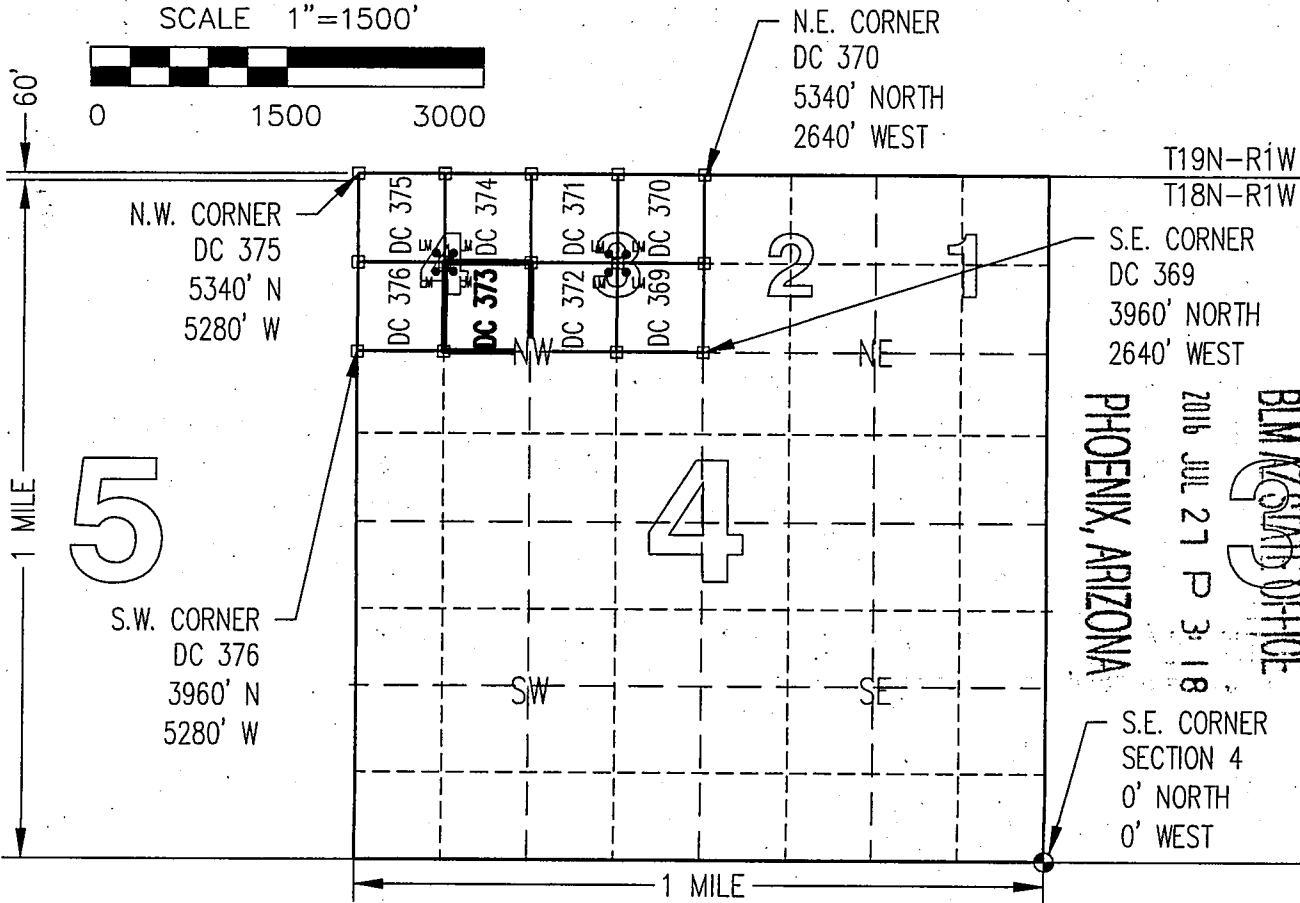
AMC 1138899

# "DC 373" PLACER MINING CLAIM SE1/4, LOT 4, SECTION 4

T18N-R1W, G&SRM, YAVAPAI COUNTY, AZ  
ALL CLAIMS ARE 690' IN LENGTH & 660' IN WIDTH



SCALE 1"=1500'



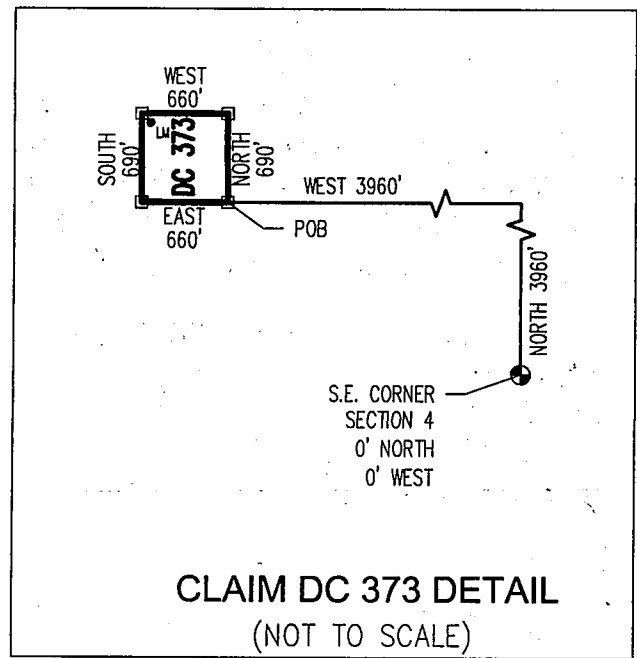
RECEIVED  
BLM AZ STATE OFFICE  
2016 JUL 27 P 3:18  
PHOENIX, ARIZONA

CLAIM ACREAGE = 10.45 +/- ACRES

□ INDICATES CORNER OF PLACER CLAIM. SET 2"x2"x5' WOODEN POST (TYPICAL).

LM • INDICATES LOCATION MONUMENT. SET 2"x2"x5' WOODEN POST (INSIDE THE PLACER CLAIM) 4' by 4' FROM A CORNER POST WITH A PLASTIC BOTTLE ATTACHED CONTAINING THE LOCATION NOTICE (TYPICAL).

LOCATORS: DRAKE CEMENT, LLC  
21803 N Scottsdale Rd, Suite 220,  
Scottsdale, AZ 85255

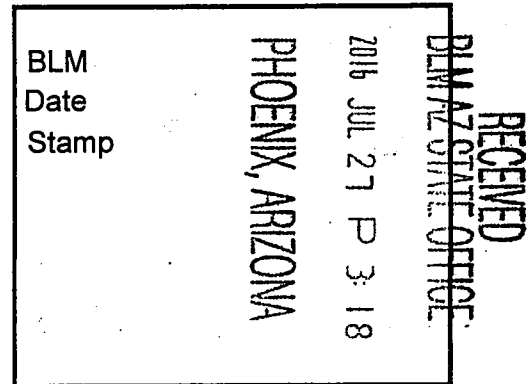


AMC 11-209900

Return to:  
Mr. Marc A. Marra, Esq.  
Fennemore Craig, P.C.  
2394 E Camelback Rd, Suite 600  
Phoenix AZ 85016-3429

**LOCATION NOTICE FOR PLACER MINING CLAIM  
STATE OF ARIZONA, COUNTY OF YAVAPAI**

**NOTICE IS HEREBY GIVEN** that the **DC 374** Placer Mining claim has been located by:  
**DRAKE CEMENT, LLC**  
whose current mailing address is: 21803 N Scottsdale Rd,  
Suite 220, Scottsdale, AZ 85255



This Placer mining claim consists of approximately **10.45** acres.

The general course of this claim is **North to South** and it is situated in the Puntteney Mining District, Yavapai County, Arizona. This claim is **690** feet in length and **660** feet in width. This claim is marked by five monuments, constructed of 2" x 2" wood posts extending 4' above the ground, one at each corner and one at the location monument for this claim.

The location monument on which this Location Notice is posted is situated within:

**Section 4, Township 18 North, Range 1 West**, Gila and Salt River Meridian, Yavapai County, Arizona.

The location monument is set inside the **Southwest** corner of this claim, approximately 4' **East** of the **West** line of the claim and 4' **North** of the **South** line of the claim.

This claim encompasses the following Quarter Section(s), Section(s), Township(s) and Range(s):

**NE ¼, LOT 4,**

**Section 4, T18N-R1W, G&SRM, Yavapai County, Arizona, as described by metes and bounds below:  
Commencing at the Southeast corner of Section 4, T18N-R1W, Thence North 4650 feet, Thence West 3960 feet to the Southeast corner of this Claim and the Point of Beginning, Thence North 690 feet, Thence West 660 feet, Thence South 690 feet, Thence East 660 feet to the Point of Beginning.**


Depicted on the attached claim map.

**THE SOUTHEAST CORNER OF THIS CLAIM IS 4650'± NORTH & 3960'± WEST OF THE SOUTHEAST CORNER OF SECTION 4, T18N-R1W.**

Located, dated and posted on the ground this 18<sup>th</sup> day of July, 2016.

Drake Cement, LLC (Owner)

By:

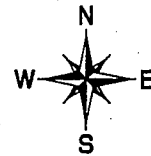
  
Jody A. Stone, RLS (Agent)

AMC438900

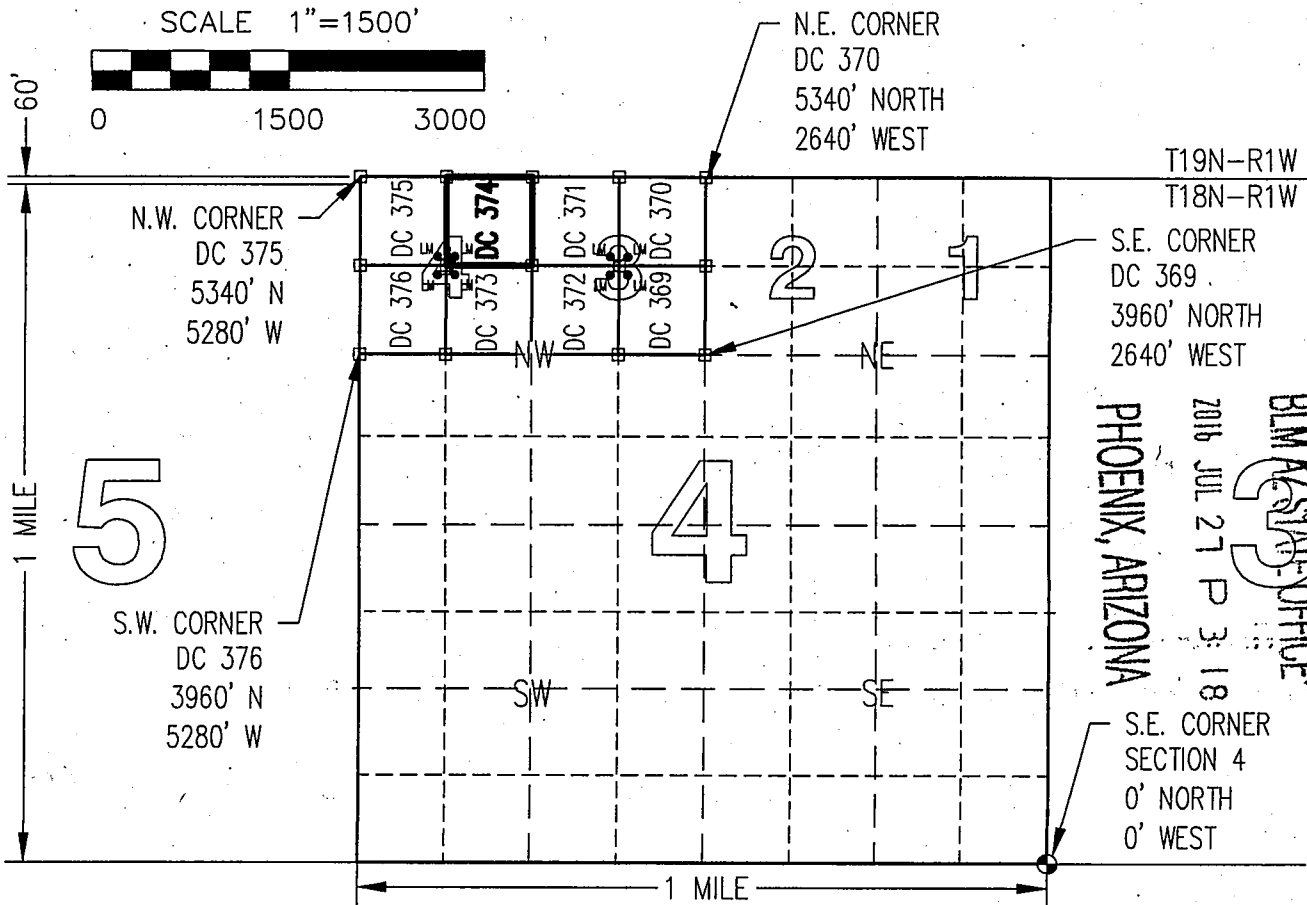
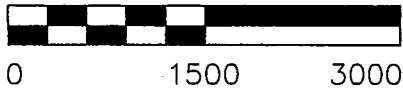


# "DC 374" PLACER MINING CLAIM NE1/4, LOT 4, SECTION 4

T18N-R1W, G&SRM, YAVAPAI COUNTY, AZ  
ALL CLAIMS ARE 690' IN LENGTH & 660' IN WIDTH



SCALE 1"=1500'

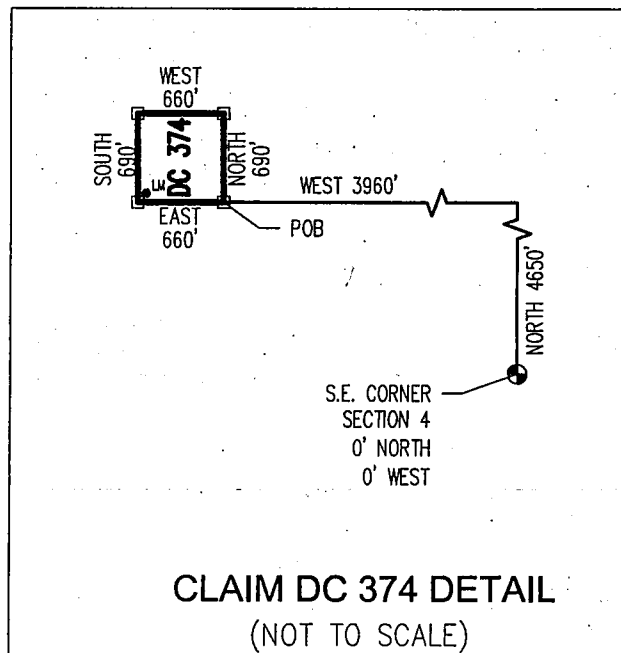


CLAIM ACREAGE = 10.45 +/- ACRES

□ INDICATES CORNER OF PLACER CLAIM. SET 2"x2"x5' WOODEN POST (TYPICAL).

LM • INDICATES LOCATION MONUMENT. SET 2"x2"x5' WOODEN POST (INSIDE THE PLACER CLAIM) 4' by 4' FROM A CORNER POST WITH A PLASTIC BOTTLE ATTACHED CONTAINING THE LOCATION NOTICE (TYPICAL).

LOCATORS: DRAKE CEMENT, LLC  
21803 N Scottsdale Rd, Suite 220,  
Scottsdale, AZ 85255

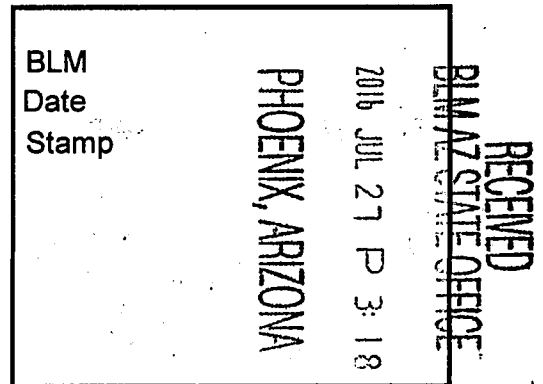


AMC438900

Return to:  
Mr. Marc A. Marra, Esq.  
Fennemore Craig, P.C.  
2394 E Camelback Rd, Suite 600  
Phoenix AZ 85016-3429

**LOCATION NOTICE FOR PLACER MINING CLAIM  
STATE OF ARIZONA, COUNTY OF YAVAPAI**

**NOTICE IS HEREBY GIVEN** that the **DC 375 Placer**  
Mining claim has been located by:  
**DRAKE CEMENT, LLC**  
whose current mailing address is: 21803 N Scottsdale Rd,  
Suite 220, Scottsdale, AZ 85255



This Placer mining claim consists of approximately **10.45** acres.

The general course of this claim is **North to South** and it is situated in the Puntenney Mining District, Yavapai County, Arizona. This claim is **690** feet in length and **660** feet in width. This claim is marked by five monuments, constructed of 2" x 2" wood posts extending 4' above the ground, one at each corner and one at the location monument for this claim.

The location monument on which this Location Notice is posted is situated within:

**Section 4, Township 18 North, Range 1 West**, Gila and Salt River Meridian, Yavapai County, Arizona.

The location monument is set inside the **Southeast** corner of this claim, approximately 4' **West** of the **East** line of the claim and 4' **North** of the **South** line of the claim.

This claim encompasses the following Quarter Section(s), Section(s), Township(s) and Range(s):

**NW ¼, LOT 4,**


**Section 4, T18N-R1W, G&SRM, Yavapai County, Arizona, as described by metes and bounds below:  
Commencing at the Southeast corner of Section 4, T18N-R1W, Thence North 4650 feet, Thence West 4620 feet to the Southeast corner of this Claim and the Point of Beginning, Thence North 690 feet, Thence West 660 feet, Thence South 690 feet, Thence East 660 feet to the Point of Beginning.**

Depicted on the attached claim map.

**THE SOUTHEAST CORNER OF THIS CLAIM IS 4650'± NORTH & 4620'± WEST OF THE SOUTHEAST CORNER OF SECTION 4, T18N-R1W.**

Located, dated and posted on the ground this 18<sup>th</sup> day of July, 2016.

Drake Cement, LLC (Owner)

By:   
Jody A. Stone, RLS (Agent)

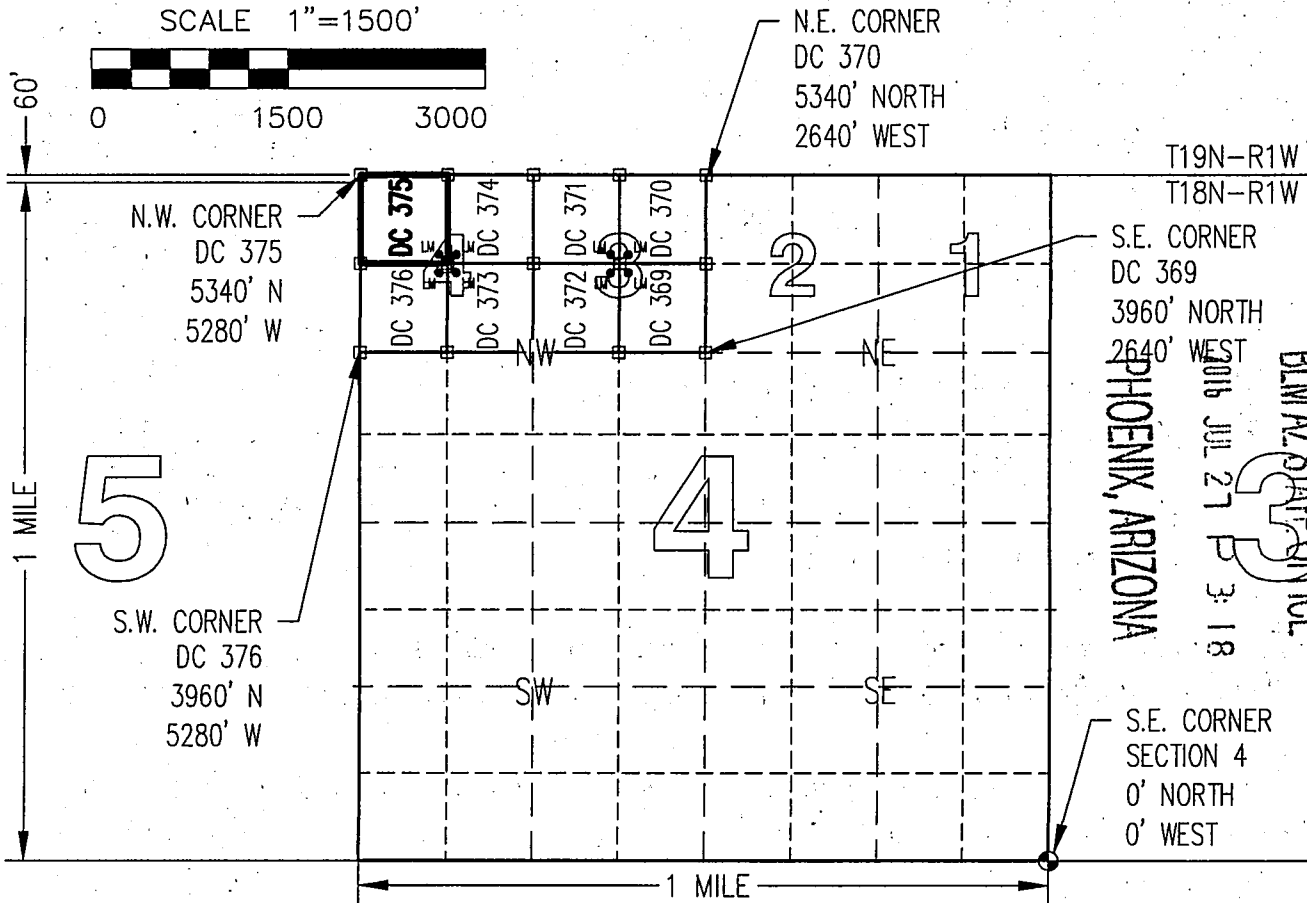
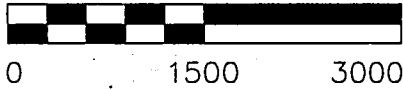
AMC 1138901

# "DC 375" PLACER MINING CLAIM NW1/4, LOT 4, SECTION 4

T18N-R1W, G&SRM, YAVAPAI COUNTY, AZ  
ALL CLAIMS ARE 690' IN LENGTH & 660' IN WIDTH



SCALE 1"=1500'



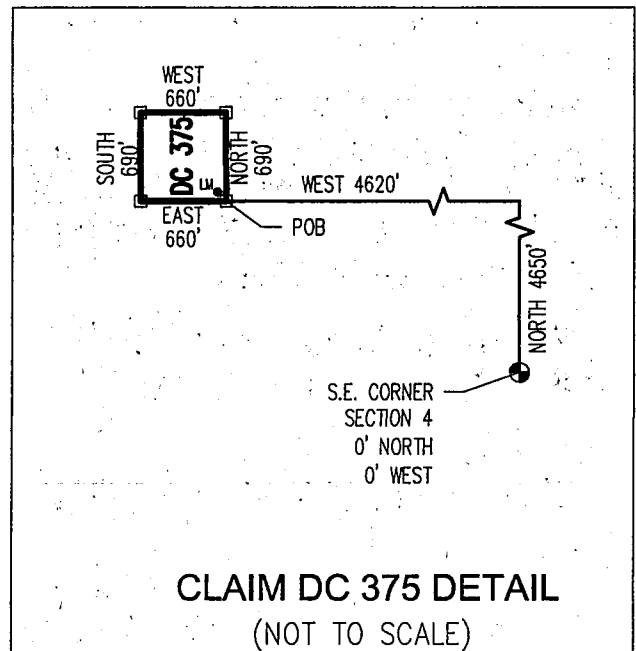
RECEIVED  
 BLM AZ STATE OFFICE  
 PHOENIX, ARIZONA  
 2016 JUL 27 P 3:18

CLAIM ACREAGE = 10.45 +/- ACRES

□ INDICATES CORNER OF PLACER CLAIM. SET 2"x2"x5' WOODEN POST (TYPICAL).

LM • INDICATES LOCATION MONUMENT. SET 2"x2"x5' WOODEN POST (INSIDE THE PLACER CLAIM) 4' by 4' FROM A CORNER POST WITH A PLASTIC BOTTLE ATTACHED CONTAINING THE LOCATION NOTICE (TYPICAL).

LOCATORS: DRAKE CEMENT, LLC  
 21803 N Scottsdale Rd, Suite 220,  
 Scottsdale, AZ 85255

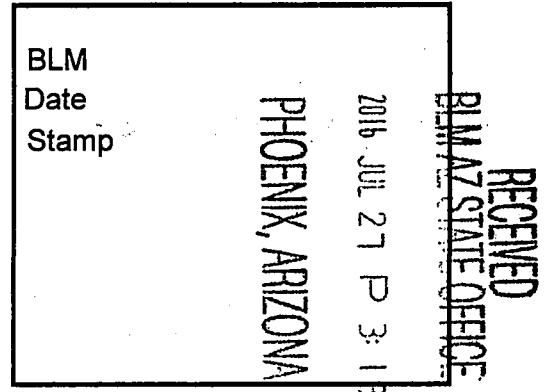


AMC1438901

Return to:  
Mr. Marc A. Marra, Esq.  
Fennemore Craig, P.C.  
2394 E Camelback Rd, Suite 600  
Phoenix AZ 85016-3429

**LOCATION NOTICE FOR PLACER MINING CLAIM  
STATE OF ARIZONA, COUNTY OF YAVAPAI**

**NOTICE IS HEREBY GIVEN** that the **DC 376** Placer Mining claim has been located by:  
**DRAKE CEMENT, LLC**  
whose current mailing address is: 21803 N Scottsdale Rd,  
Suite 220, Scottsdale, AZ 85255



This Placer mining claim consists of approximately **10.45** acres.

The general course of this claim is **North to South** and it is situated in the Puntenney Mining District, Yavapai County, Arizona. This claim is **690** feet in length and **660** feet in width. This claim is marked by five monuments, constructed of 2" x 2" wood posts extending 4' above the ground, one at each corner and one at the location monument for this claim.

The location monument on which this Location Notice is posted is situated within:

**Section 4, Township 18 North, Range 1 West**, Gila and Salt River Meridian, Yavapai County, Arizona.

The location monument is set inside the **Northeast** corner of this claim, approximately 4' **West** of the **East** line of the claim and 4' **South** of the **North** line of the claim.

This claim encompasses the following Quarter Section(s), Section(s), Township(s) and Range(s):

**SW ¼, LOT 4,**

**Section 4, T18N-R1W, G&SRM, Yavapai County, Arizona, as described by metes and bounds below:  
Commencing at the Southeast corner of Section 4, T18N-R1W, Thence North 3960 feet, Thence West 4620 feet to the Southeast corner of this Claim and the Point of Beginning, Thence North 690 feet, Thence West 660 feet, Thence South 690 feet, Thence East 660 feet to the Point of Beginning.**

Depicted on the attached claim map.

**THE SOUTHEAST CORNER OF THIS CLAIM IS 3960'± NORTH & 4620'± WEST OF THE SOUTHEAST CORNER OF SECTION 4, T18N-R1W.**

Located, dated and posted on the ground this 18<sup>th</sup> day of July, 2016.

Drake Cement, LLC (Owner)

By:   
Jody A. Stone, RLS (Agent)

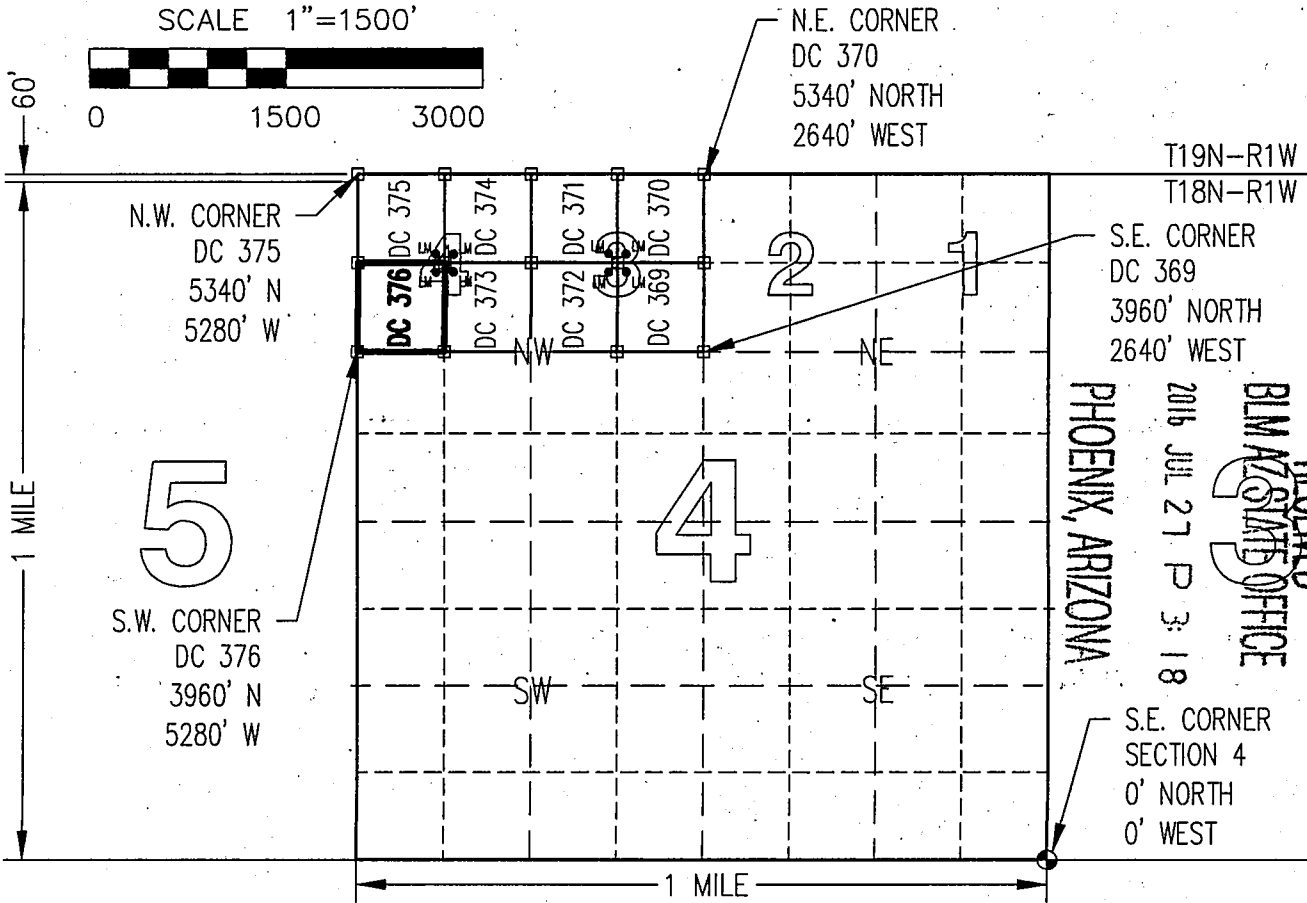
ANC438902

# "DC 376" PLACER MINING CLAIM SW1/4, LOT 4, SECTION 4

T18N-R1W, G&SRM, YAVAPAI COUNTY, AZ  
ALL CLAIMS ARE 690' IN LENGTH & 660' IN WIDTH



SCALE 1"=1500'

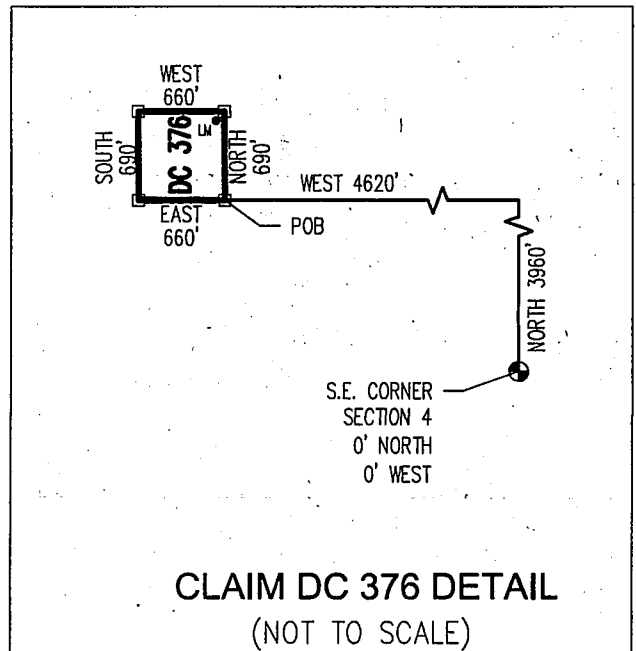


CLAIM ACREAGE = 10.45 +/- ACRES

□ INDICATES CORNER OF PLACER CLAIM. SET 2"x2"x5' WOODEN POST (TYPICAL).

LM • INDICATES LOCATION MONUMENT. SET 2"x2"x5' WOODEN POST (INSIDE THE PLACER CLAIM) 4' by 4' FROM A CORNER POST WITH A PLASTIC BOTTLE ATTACHED CONTAINING THE LOCATION NOTICE (TYPICAL).

LOCATORS: DRAKE CEMENT, LLC  
21803 N Scottsdale Rd, Suite 220,  
Scottsdale, AZ 85255

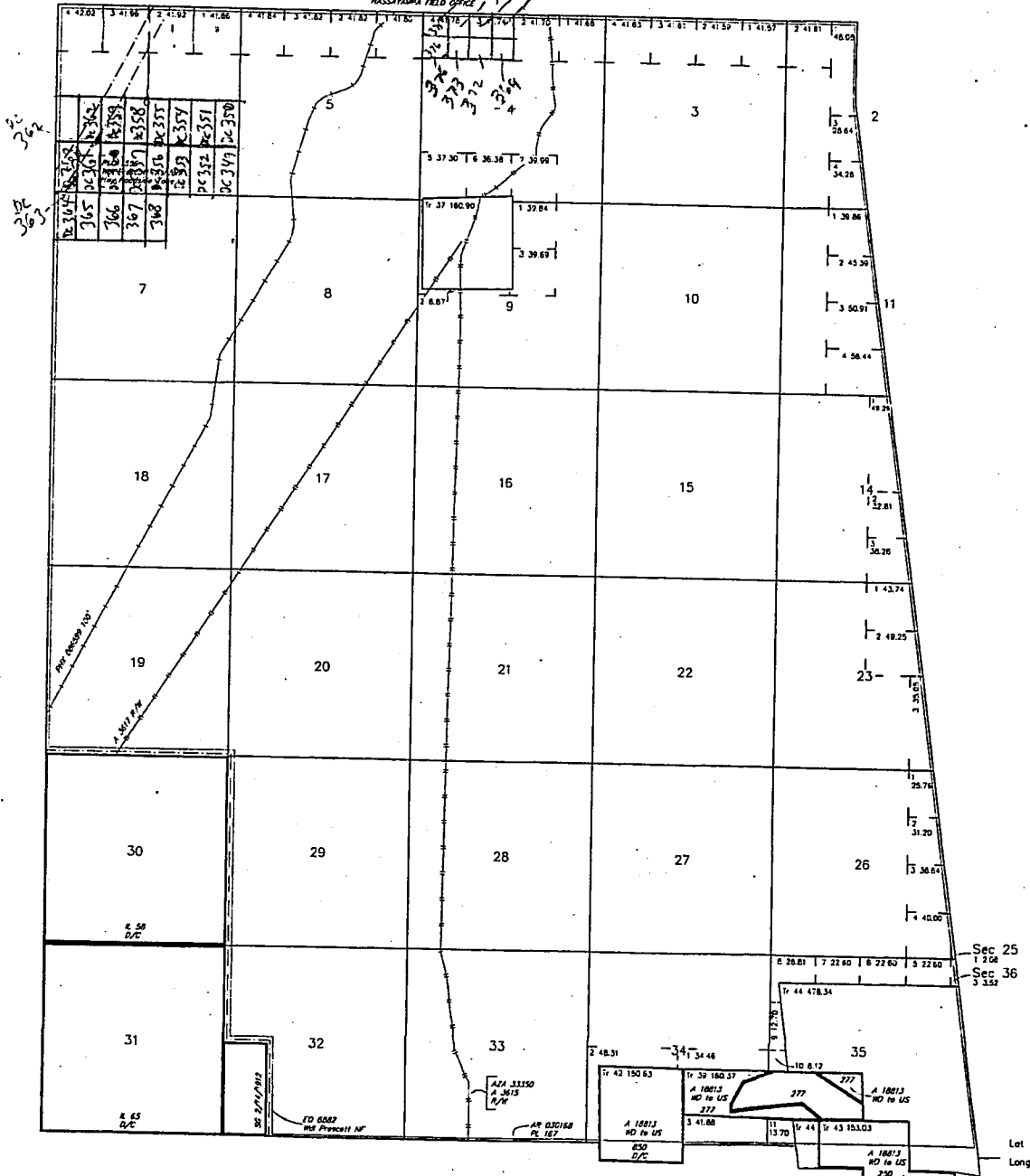


ATTN: 30902

TOWNSHIP 18 NORTH RANGE 1 WEST OF THE GILA AND SALT RIVER MERIDIAN, ARIZONA

YAVAPAI COUNTY  
NASSAYAPPA FIELD OFFICE

STATUS OF PUBLIC DOMAIN  
LAND AND MINERAL TITLES



DEPARTMENT OF INTERIOR  
BUREAU OF LAND MANAGEMENT

Input Parameters for Geographic Report with Land

System Id = CR

Admin State = AZ

Geo State =

Casetype Begins With

Case Disp Txt = AUTHORIZED, CANCELLED, EXPIRED, PENDING, REJECTED, RELINQUISHED, WITHDRAWN

Mer Twp Rng =

Section =

Mtrs = 14 0180N 0010W 004, 14 0180N 0010W 006, 14 0180N 0010W 007, 14 0180N 0010W 999

Commodity =

Commodity Txt =

Pending Org =

Pend Org Decode =

Total Rows Returned: 8

NO WARRANTY IS MADE BY BLM FOR USE OF THE DATA  
FOR PURPOSES NOT INTENDED BY BLM

RUN TIME: 07:20 AM

Adm State: AZ

UNITED STATES DEPARTMENT OF INTERIOR  
BUREAU OF LAND MANAGEMENT  
GEOGRAPHIC REPORT WITH LAND  
Sorted by Serial Number

RUN DATE: 07/29/2016  
Page 1 of 1

Serial Number: AZA 003615

Total Case Acres: 117.090

<u>Casetype</u>	<u>Case Disp</u>	14	0180N	0010W	<u>Sect</u>	<u>Sur Typ</u>	<u>Sur Num</u>	<u>Suff</u>	<u>Subdivision</u>	<u>Act Pend</u>
288100	AUTHORIZED				004	ALIQ LOTS TR	37	1	SWNE,NWSE; 2,6,7;	

Serial Number: AZA 033350

Total Case Acres: 640.050

<u>Casetype</u>	<u>Case Disp</u>	14	0180N	0010W	<u>Sect</u>	<u>Sur Typ</u>	<u>Sur Num</u>	<u>Suff</u>	<u>Subdivision</u>	<u>Act Pend</u>
288100	AUTHORIZED				004	ALIQ LOTS			S2NE,NESW,NWSE; 2,6,7;	

Serial Number: AZPHX 0086599

Total Case Acres: 568.480

<u>Casetype</u>	<u>Case Disp</u>	14	0180N	0010W	<u>Sect</u>	<u>Sur Typ</u>	<u>Sur Num</u>	<u>Suff</u>	<u>Subdivision</u>	<u>Act Pend</u>
284200	AUTHORIZED				007	ALIQ			E2SE;	

Serial Number: AZPHX 0086951

Total Case Acres: 28.520

<u>Casetype</u>	<u>Case Disp</u>	14	0180N	0010W	<u>Sect</u>	<u>Sur Typ</u>	<u>Sur Num</u>	<u>Suff</u>	<u>Subdivision</u>	<u>Act Pend</u>
289100	AUTHORIZED				006	ALIQ			SESE;	
					007	ALIQ			SW,SESENW,NE;	



### TOWNSHIP 18 NORTH RANGE 01 WEST OF THE GILA & SALT RIVER MERIDIAN, ARIZONA

# SECS	SUBDIVISION																Acres	Kind of Entry or Purpose	Serial Number or Order Number	Action Date	Remarks		
	NE 1/4				NW 1/4				SW 1/4				SE 1/4									Lots	Other Description
	NE	NW	SW	SE	NE	NW	SW	SE	NE	NW	SW	SE	NE	NW	SW	SE							
For orders affecting disposal or use of unidentified lands withdrawn for classification, minerals, water, and/or other public purposes, and Indian treaties, refer to Index to Miscellaneous Documents																							
																		ALL SECS 16 AND 36;	TERRITORIAL RESERVATION	ACT OF CONGRESS	2/24/1863	EXTENDS AND CONTINUES IN FORCE ACTS OF 9/9/1850 AND 7/22/1854;	
	ENTIRE TOWNSHIP																	LAND ADJOINING NW SIDE OF CAMP VERDE MIL RES FOR 10 MILES BOTH SIDES VERDE RIVER TO OLD WAGON RD TO NM;	O WDL CAMP VERDE INDIAN RESERVATION		10/3/1871	15N 1E; EO REST 4/23/1875;	
	ENTIRE TOWNSHIP																	LAND ADJOINING NW SIDE OF CAMP VERDE MIL RES FOR 10 MILES BOTH SIDES OF VERDE RIVER TO OLD WAGON RD TO NM;	EO REST CAMP VERDE INDIAN RESERVATION, O 10/3/1871		4/23/1875	15N 1E;	
36											X				X			17N 1W;	44.25	PATENT / CE	250	8/8/1889	
35														X	X								
36											X	X							160.00	PATENT / CE	277	12/16/1889	
1																		ALL;	512.54				
3																		ALL;	574.06				
5																		ALL;	308.78				
9																		ALL;	640.00				
11																		ALL;	640.00				
13																		ALL;	640.00				
15																		ALL;	640.00				
17	X	X	X	X									X	X	X	X	1-4		474.40				
21																		ALL;	640.00				
23																		ALL;	640.00				
25																		ALL;	640.00				
27																		ALL;	640.00				
29																		ALL;	630.13				
33																		ALL;	640.00				
35																		ALL;	640.00	RRI BASE	5	12/12/1895	

### TOWNSHIP 18 NORTH RANGE 01 WEST OF THE GILA & SALT RIVER MERIDIAN, ARIZONA

SECS	SUBDIVISION																Acres	Kind of Entry or Purpose	Serial Number or Order Number	Action Date	Remarks		
	NE 1/4				NW 1/4				SW 1/4				SE 1/4									Lots	Other Description
	NE	NW	SW	SE	NE	NW	SW	SE	NE	NW	SW	SE	NE	NW	SW	SE							
	For orders affecting disposal or use of unidentified lands withdrawn for classification, minerals, water, and/or other public purposes, and Indian treaties, refer to Index to Miscellaneous Documents																						
5																							
7																							
8																							
18																							
19																		M&B; SUBDIV UNDEF;	R/W RR	PHX-086599	9/30/1901	PERPETUAL; 21N 2W;	
9					X	X	X	X									160.00	HE	P-02626	2/19/1902	CANC 4/5/1913;		
35									X	X	X	X					160.00	PATENT / HE	850	5/23/1906			
1																		ALL;					
2																		ALL;					
3																		ALL;					
4																		ALL;					
5																		ALL;					
6																		ALL;					
7																		ALL;					
8																		ALL;					
9																		ALL;					
10																		ALL;					
11																		ALL;					
12																		ALL;					
17																		ALL;	SO TEMP WDL SAN FRANCISCO MOUNTAINS NATIONAL FOREST	11/25/1907	18N 1E;		
1																		ALL;					
2																		ALL;					
3																		ALL;					
4																		ALL;					

**TOWNSHIP 18 NORTH RANGE 01 WEST OF THE GILA & SALT RIVER MERIDIAN, ARIZONA**

SECS	SUBDIVISION																Acres	Kind of Entry or Purpose	Serial Number or Order Number	Action Date	Remarks		
	NE 1/4				NW 1/4				SW 1/4				SE 1/4									Lots	Other Description
	NE	NW	SW	SE	NE	NW	SW	SE	NE	NW	SW	SE	NE	NW	SW	SE							
For orders affecting disposal or use of unidentified lands withdrawn for classification, minerals, water, and/or other public purposes, and Indian treaties, refer to Index to Miscellaneous Documents																							
5																		ALL;					
6																		ALL;					
7																		ALL;					
8																		ALL;					
9																		ALL;					
10																		ALL;					
11																		ALL;					
12																		ALL;					
17																		ALL;					
18																		ALL; 18N 1E;	PROC WDL COCONINO NATIONAL FOREST	818	7/2/1908	TRFD TO TUSAYAN NF PROC 1048, 6/28/1910; ENLGMT PROC 1049, 6/28/1910;	
																		ALL SECS 2, 16, 32, 36;	STATE GRANT	ACT OF CONGRESS	6/20/1910	TITLE TO STATE FIXED BY PROC 2/14/1912; SUBJECT TO PRIOR RIGHTS.	
13																		ALL;					
14																		ALL;					
15																		ALL;					
16																		ALL;					
20																		ALL;					
21																		ALL;					
22																		ALL;					
23																		ALL;					
24																		ALL;					
25																		ALL;					
26																		ALL;					
27																		ALL;					
28																		ALL;					

### TOWNSHIP 18 NORTH RANGE 01 WEST OF THE GILA & SALT RIVER MERIDIAN, ARIZONA

SECs	SUBDIVISION																Acres	Kind of Entry or Purpose	Serial Number or Order Number	Action Date	Remarks		
	NE 1/4				NW 1/4				SW 1/4				SE 1/4									Lots	Other Description
	NE	NW	SW	SE	NE	NW	SW	SE	NE	NW	SW	SE	NE	NW	SW	SE							
	For orders affecting disposal or use of unidentified lands withdrawn for classification, minerals, water, and/or other public purposes, and Indian treaties, refer to Index to Miscellaneous Documents																						
33																		ALL;					
34																		M&B; PART NORTH OF VERDE RIVER;					
35																		M&B; PART NORTH OF VERDE RIVER;					
36																		M&B; PART NORTH OF VERDE RIVER;	1049	6/28/1910	18N 1E; O ADJUSTMENT 5/27/1912;		
2																		ALL;					
3																		ALL;					
4																		ALL;					
5																		ALL;					
6																		ALL;					
7																		ALL;					
8																		ALL;					
9																		ALL;					
10																		ALL;					
11																		ALL;					
14																		ALL;					
15																		ALL;					
16																		ALL;					
17																		ALL;					
18																		ALL;					
19																		ALL;					
20																		ALL;					
21																		ALL;					
22																		ALL;					

TOWNSHIP 18 NORTH RANGE 01 WEST OF THE GILA & SALT RIVER MERIDIAN, ARIZONA

SECS	SUBDIVISION																Acres	Kind of Entry or Purpose	Serial Number or Order Number	Action Date	Remarks							
	NE 1/4				NW 1/4				SW 1/4				SE 1/4									Lots	Other Description					
	NE	NW	SW	SE	NE	NW	SW	SE	NE	NW	SW	SE	NE	NW	SW	SE												
For orders affecting disposal or use of unidentified lands withdrawn for classification, minerals, water, and/or other public purposes, and Indian treaties, refer to Index to Miscellaneous Documents																												
23																					ALL;							
25																						ALL;						
26																						ALL;						
27																						ALL;						
28																						ALL;						
29																						ALL;						
32	X	X	X	X	X	X	X	X	X	X						X	X	X	X	X								
33																						ALL;						
34																						PART NORTH OF VERDE RIVER;						
35																						PART NORTH OF VERDE RIVER;						
36																						ALL;			5/27/1912	CONFORMS TO SURVEY; 17N 1W; TRFD TO PRESCOTT NF EO 6882, 10/22/1934;		
34																						PART SOUTH OF VERDE RIVER;						
35																						PART SOUTH OF VERDE RIVER;			5/27/1912	CONFORMS TO SURVEY; 17N 1W;		
30																						ALL;	640.00	IL	58	6/27/1922	16N 1E;	
31																						ALL;	640.00	IL	65	11/10/1922	16S 19E;	
																						PART TRACT 44;			IL BASE	87	11/7/1925	
																						ALL SECS 2, 16, 32, 36;			STATE GRANT	ACT OF CONGRESS	1/25/1927	EXTENDS ACT OF 6/20/1910 TO MINERAL LANDS; SUBJECT TO PRIOR RIGHTS;
																						PART DEFICIT;	640.00	IL BASE	126	11/30/1934	6S 20E;	
36															X							17N 14E;	80.00	IL BASE	129	12/26/1934		
																						DEFICIENCY;	80.00					
																						DEFICIENCY;	9.65					
																						DEFICIENCY;	40.02					

### TOWNSHIP 18 NORTH RANGE 01 WEST OF THE GILA & SALT RIVER MERIDIAN, ARIZONA

SECS	SUBDIVISION																Acres	Kind of Entry or Purpose	Serial Number or Order Number	Action Date	Remarks		
	NE 1/4				NW 1/4				SW 1/4				SE 1/4									Lots	Other Description
	NE	NW	SW	SE	NE	NW	SW	SE	NE	NW	SW	SE	NE	NW	SW	SE							
	For orders affecting disposal or use of unidentified lands withdrawn for classification, minerals, water, and/or other public purposes, and Indian treaties, refer to Index to Miscellaneous Documents																						
																	DEFICIENCY;	39.98					
																	DEFICIENCY;	39.94					
																	DEFICIENCY;	39.90					
																	DEFICIENCY;	40.00					
																	DEFICIENCY;	14.46	IL BASE	159	4/7/1938	6S 20E;	
17																	ALL;						
18																	ALL;						
19																	ALL;						
20																	ALL;	2560.00	LEASE / OG	PHX-076219	5/9/1939	CANC 2/12/1942;	
5																							
6																							
7																							
18																	M&B; SUBDIV UNDEF;		R/W TRANSMISSION LINE	AR-036157	11/9/1953	19N 1W; EXPIRED 11/8/2003; CASE CLOSED 12/5/2003;	
6	X	X	X	X	X	X	X	X	X	X	X	X	X	X	X	10N 1W;		PLO WDL PRESCOTT - ASH FORK HIGHWAY ROADSIDE ZONE	1556	11/19/1957	PUBLIC LANDS; MOD PLO 4965, 12/8/1970;		
2																	ALL;						
3																	ALL;						
4																	ALL;						
5																	ALL;						
6																	ALL;						
7																	ALL;						
8																	ALL;						
9																	ALL;						
10																	ALL;						
11																	ALL;						

### TOWNSHIP 18 NORTH RANGE 01 WEST OF THE GILA & SALT RIVER MERIDIAN, ARIZONA

SECS	SUBDIVISION																Acres	Kind of Entry or Purpose	Serial Number or Order Number	Action Date	Remarks		
	NE 1/4				NW 1/4				SW 1/4				SE 1/4									Lots	Other Description
	NE	NW	SW	SE	NE	NW	SW	SE	NE	NW	SW	SE	NE	NW	SW	SE							
For orders affecting disposal or use of unidentified lands withdrawn for classification, minerals, water, and/or other public purposes, and Indian treaties, refer to Index to Miscellaneous Documents																							
14																	ALL;						
15																	ALL;						
16																	ALL;						
17																	ALL;						
18																	ALL;						
19																	ALL;						
20																	ALL;						
21																	ALL;						
22																	ALL;						
23																	ALL;						
25																	ALL;						
26																	ALL;						
27																	ALL;						
28																	ALL;						
29																	ALL;						
32	X	X	X	X	X	X	X	X	X	X					X	X	X	X	X				
33																	ALL;						
34																	ALL;						
35																	ALL;						
36																	ALL; 16N 1E;		DETERMINATION AREA PL 167	AR-030168	2/17/1961	DET COMP 2/8/1962;	
16																	ALL;	640.00	IL BASE	264	2/24/1961	4S 23W;	
6	X	X	X	X	X	X	X	X	X	X	X	X	X				A STRIP OF LAND 200 FT EACH SIDE OF CENTER LINE OF HWY 89.		PLO MOD WDL PRESCOTT - ASH FORK HIGHWAY ROADSIDE ZONE, PLO 1556, 11/19/1967	4965	12/8/1970	OPEN TO ENTRY AT 10:00 AM ON 1/13/1971 EXCEPT THE MINING LAWS; FS; OTHER TPS: 18N 2W, 19N 1W, 20N 1W.	
8															X						X		

### TOWNSHIP 18 NORTH RANGE 01 WEST OF THE GILA & SALT RIVER MERIDIAN, ARIZONA

SECS	SUBDIVISION																Lots	Other Description	Acres	Kind of Entry or Purpose	Serial Number or Order Number	Action Date	Remarks		
	NE 1/4				NW 1/4				SW 1/4				SE 1/4												
	NE	NW	SW	SE	NE	NW	SW	SE	NE	NW	SW	SE	NE	NW	SW	SE									
For orders affecting disposal or use of unidentified lands withdrawn for classification, minerals, water, and/or other public purposes, and Indian treaties, refer to Index to Miscellaneous Documents																									
9									X								2	TRACT 37;							
17	X	X	X					X			X	X													
19	X			X							X	X	X	X											
29					X														R/W NATURAL GAS PIPELINE	A-3617	11/23/1971	PERPETUAL;			
4			X										X				2, 6, 7								
9									X	X							2	TRACT 37;							
16					X	X			X	X															
21					X	X			X	X															
28					X	X			X	X															
33					X	X	X	X			X							17N 1W;	R/W NATURAL GAS PIPELINE	A-3615	11/23/1971	PERPETUAL;			
32	X	X	X	X	X	X	X	X			X	X	X	X	X	X		19N 3W;	560.00 IL BASE	571	9/30/1982	(A-17000-U); FS;			
2						X			X	X							PART 1, 2	11N 13E;	139.29 IL BASE	573	12/30/1982	(A-17000-F); FS;			
2																	PART 2		36.76 IL BASE	574	5/31/1983				
																		TRACTS 42, 43, PART TRACT 39;		WD TO US / FX	A-18813	6/14/1985			